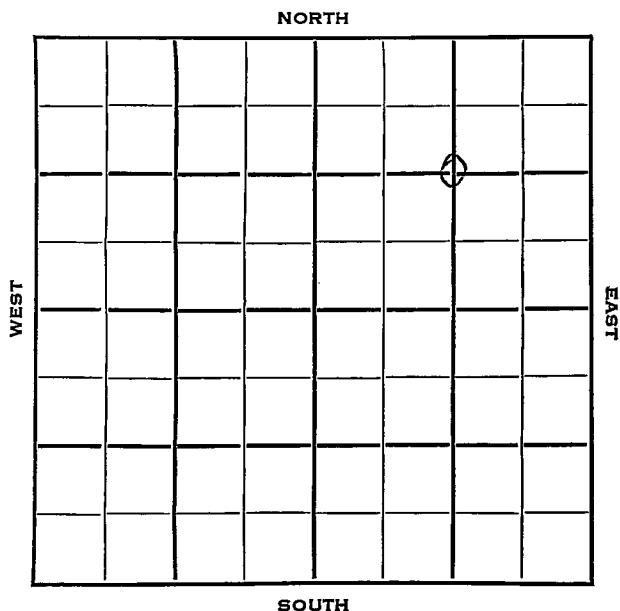


Section 2 Township 26 Range 36WWell No. #3 TateCompany Colorado-Interstate Gas

Kearny

KANSAS

Sec. 2 Twp. 26 R. 36WWell No. #3 Tate FarmColorado-Interstate Gas Company

Contractor

Hugoton Pool

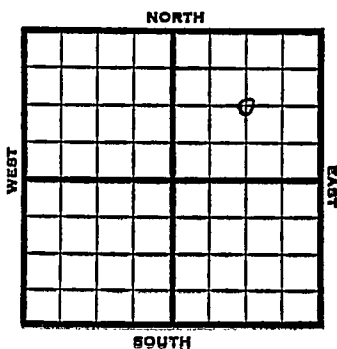
1320 Ft. from N. Line

Ft. from S. Line

1320 Ft. from E. Line

Ft. from W. Line

C NE/4



1953

Elev. -

REPORT

4/22

Location

4/29

Abandoned Location

ABANDONED

County Kearny State N.J.

Sec. 2 (Blk. Twp.) 26 (Sur. Rge.) 36W Map No.

Operator **Colorado-Interstate Gas**

Well No. **3** Farm **Tate**

Elev.	Location	C NE/4
-------	----------	--------

FIRST REPORT

1320Ft. From N Line NE

1320 Ft. From E Line Quarter

1st. Report APR 22 1953

Completion

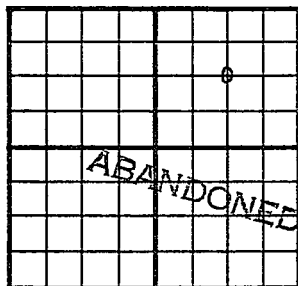
Remarks

Spudding Date

Drlg. Data Hugoton Pool

Location

County Kearny State Kansas
 Sec. 2 (Blk.) 26 (Sur.) 36W Map No.
 Operator Colorado-Interstate Gas
 Well No. 3 Farm Tate
 Elev. Location C NE/4



1320 Ft. From N Line NE
1320 Ft. From E Line Quarter

1st. Report

Completion APR 29 1953

Remarks Hugoton Pool

Spudding Date

Drlg. Data

Abd. location