

KANSAS

Kearny

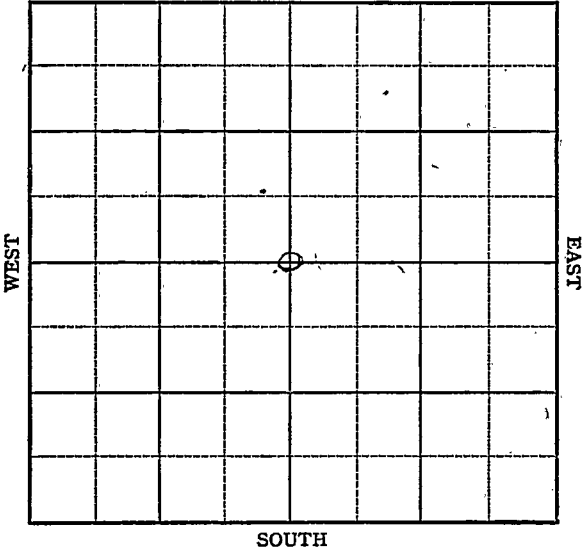
FORM 51 IOM 12-46 PETROL

Section 22 Township 26 Range 35-W

Well No. 8 Bldg. & Loan

Company Helmerich & Payne

Hugoton Pool NORTH



KANSAS Kearny County

Sec. 22 Twp. 26 R. 35-W

Well No. 8 Bldg. & Loan Farm

Helmerich & Payne Company

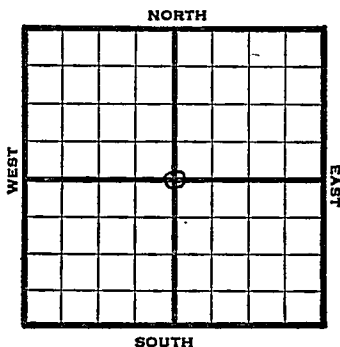
Hugoton Pool

2640 Ft. from N. Line

Ft. from S. Line

2640 Ft. from E. Line

Ft. from W. Line



C Sec.

1947

REPORT

3/13

Loc.

8/20

10" @ 785'
Drlg 1500'

8/27

TD 2486'
7" @ 2483'

9/3

"

9/10

TD 2699'

9/17

227' of 5" perf. liner @ 2699'
17000 acid.

9/24

"

"

10/1

"

"

10/8

"

"

10/15

7" @ 2485
227' of 5" Perfliner @ 2699
17,000 acid
1,377,000 Gas
TD 2699
415# R Pr

COMPLETED

Map No. _____ Sec. 22 Twp. 26 R. 35W

Well No. 8 Bldg. & Loan

Helmerich & Payne Company

FIRST REPORT Contractor

C Secs

2640 Ft. from N. Line

_____ Ft. from S. Line

2640 Ft. from E. Line

_____ Ft. from W. Line

SECTION PLAT

Kearny County

Location X

Rig up _____

Drilling and Remarks:

RECORD

Cased _____ in., _____ ft.

Sand _____

Gas _____

Oil _____

Total Depth _____

PRODUCTION

1st 24 hrs. Nat. _____

1st 24 hrs. after shot _____

Gas _____ Cu. Ft.

Dry Hole _____

Abandoned _____

Date

AUG 13 1947

19

S. J. LEWIS

Scout

Map No. 0 Sec. 22 Twp. 26 R. 35W

Well No. 8 Bldg. & Lean

Helmerich & Payne Company

COMPLETE Contractor

C Sec.

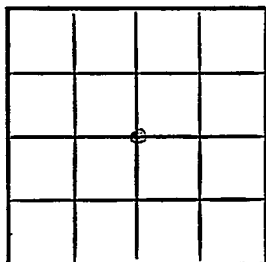
SECTION PLAT

2640 Ft. from N. Line

_____ Ft. from S. Line

2640 Ft. from E. Line

_____ Ft. from W. Line



Kearny County

RECORD

Location _____

Cased _____ in., _____ ft.

Rig up _____

Sand _____

Drilling and Remarks:

Gas _____

Oil _____

Total Depth 2699

*7" @ 2485
227' x 5" Perforated
@ 2689
17000 @ 2689
1,377,000 Gas
H. L. R. B.*

PRODUCTION

1st 24 hrs. Nat. _____

1st 24 hrs. after shot _____

Gas _____ Cu. Ft.

Dry Hole _____

Abandoned _____

Date

OCT 15 1947 19

S. J. LEWIS Scout