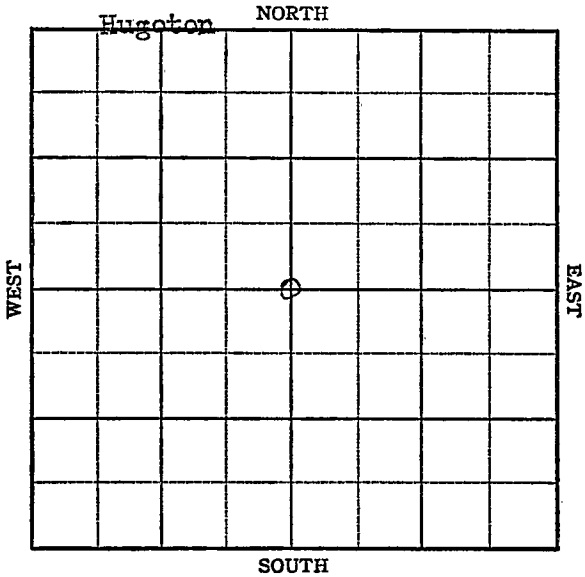


Section 26 Township 26 Range 35W

Well No. 1 Potter

Company Helmreich & Payne



Sec. 26 Twp. 26 R. 35W

Well No. #1 Potter Farm

Helmerich & Payne Company

Hugoton

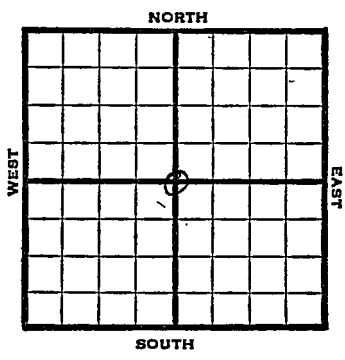
2640 Ft. from N. Line

Ft. from S. Line

2640 Ft. from E. Line

Ft. from W. Line

C Sec.



1947 REPORT

- 8/27 Location
- 9/3 "
- 9/10 10" @ 761'  
TD 2615'  
7" @ 2610'  
RUST
- 9/17 "
- 9/24 TD 2645'  
3000 acid.
- 10/1 Drlg. 2762'
- 10/8 TD 2800'  
12000 acid
- 10/15 7" @ 2610  
231' of 5" Perf liner  
@ 2800  
15,000 Acid  
TD 2800  
12,944,000 Gas

COMPLETED

Map No. \_\_\_\_\_ Sec. 26 Twp. 26 R. 35W

Well No. 1 Potter

Helmerich & Payne Company

FIRST REPORT Contractor

C Sec.


SECTION PLAT

2640 Ft. from N. Line

\_\_\_\_\_ Ft. from S. Line

2640 Ft. from E. Line

\_\_\_\_\_ Ft. from W. Line



Kearny County

Location X

Rig up \_\_\_\_\_

Drilling and Remarks:

RECORD

Cased \_\_\_\_\_ in., \_\_\_\_\_ ft.

Sand \_\_\_\_\_

Gas \_\_\_\_\_

Oil \_\_\_\_\_

Total Depth \_\_\_\_\_

PRODUCTION

1st 24 hrs. Nat. \_\_\_\_\_

1st 24 hrs. after shot \_\_\_\_\_

Gas \_\_\_\_\_ Cu. Ft.

Dry Hole \_\_\_\_\_

Abandoned \_\_\_\_\_

Date

AUG 27 1947

19

S. J. LEWIS

Scout

no money

Misc. Small Maps

Cards

Tracing

France Map

Scarborough Map

Pierce Map

Geological Dept.

Pierce Dist Book



