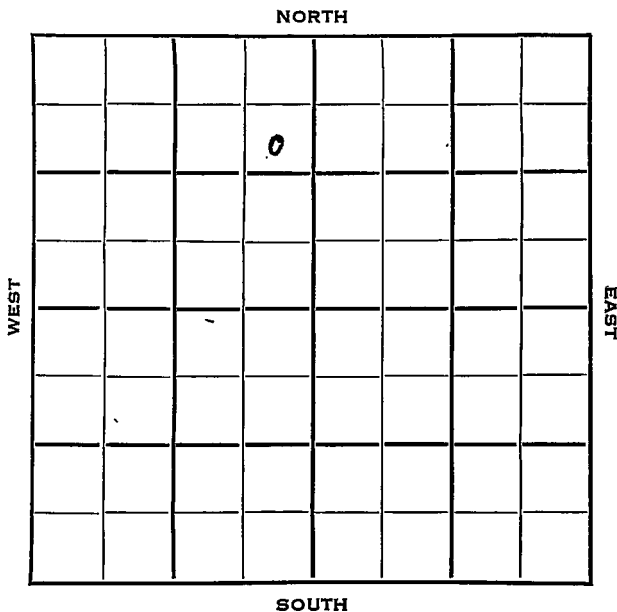


Section 29 Township 26 Range 31 W

Well No. # 1 Klaysteuber

Company Continental Oil



Sec. 29 Twp. 26 R. 31 W

Well No. # 1 Klaysteuber Farm

Continental Oil Company

G-M-R Contractor

Wildcat

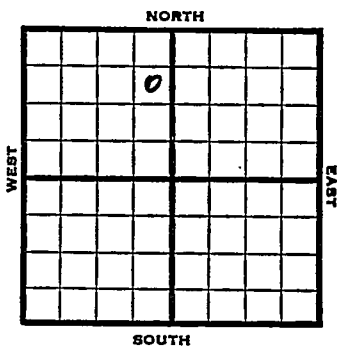
990 Ft. from N. Line

Ft. from S. Line

330 Ft. from E. Line

Ft. from W. Line

SE NE NW ↗



1953	Elev. 2856' REPORT
6/10	MIR
6/24	13" @ 400 Hol 2596, Her 2635 DST 2685-2745, 1 hr., gas in 35" 120' gcm, 465# Win 2723 Drlg.
7/1	Top 3670 Heeb 4033 Lans 4112'
7/8	DST 4402-25, 1 hr, 300' SW, 205' sulphur water 1025#
7/22	Drlg 5361'
7/29	Drlg. 5697'
8/5	RTD 5734' 5" @ 2698'
8/12	N.R.
10/14	Spud 6-12-53 Gas Well TD 5734' 13" @ 400' Hol. 2596, Her. 2635, DST 2685'-2745' opn 1 hr, gas in 35 min, rec 120' gcm 465# Win 2723, Tow 2772, Top 3670, Heeb 4033, Lans 4112'

OVER

1953

Information brought forward.

10/14 DST 4402'-25' opn 1 hr, rec 300' sw,
205' sul. wtr. 1025#
Marm 4563
DST 4679'-92' opn 1 hr, rec 75' wtr
1280# Cherokee 4743, Atoka 4842,
Morrow 4900, Miss 4918
DST 5027'-61' opn 1 hr, rec 15' mud
O#. Burlington 5263'
Kh. 5320; Viola 5441', Simp 5564,
Arb 5605,
TD 5734'
5" @ 2898'
CO to 2864'
16/ 2648-52 16/ 2706-10
16/ 2752-56 80/ 2720-40 2000 frac
S/ 2 $\frac{1}{2}$ bwph 1 $\frac{1}{4}$ mcfg PB 2697
56/ 2652-96 64/ 2656-72 24/ 2640-
46 w $\frac{1}{2}$ bw 1 hr.
SP 2678 CO to 2698 36/ 2682-94
dol-frac SP 2675
48/ 2656-72 24/ 2640-46 dol-frac
CO to 2698
Comp 1 $\frac{1}{2}$ mcfgph 5 bw.

COMPLETED

KANS. SAMPLE LOG SERV.

Bp / Miss (St. Gen) 4918

" (St. Louis) 5011

" (Spargen) 5300

" (Warsaw) 5450

" (Osage) 5540

T.D. 5734 in Miss. Osage.


County Finney State Kansas

Sec. 29 (Blk. 26 (Sur. Rge.) 31W Map No.

Operator Continental Oil

Well No. 1 Farm Klaysteuber

Elev. _____ Location SE NE NW



Ist. Report JUN 10 1953

Completion _____

Remarks _____

G-M-R - Contr.

Spudding Date _____

Drig. Data Wildcat

M I R

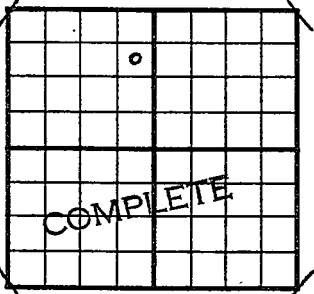
County Finney State Kansas

Sec. 29 (Blk.) 26 (Sur.) 31W Map No.

Operator Continental Oil

Well No. 1 Farm Klaysteuber

Elev. 2856 Location SE NE NW



990 Ft. From N Line NW

330 Ft. From E Line Quarter

Ist. Report

Completion OCT 14 1953

Remarks Wildcat

G-M-R - Contr.

Spudding Date 6-12-53

Drig. Data Gas well TD 5734

13" @ 400 Hol. 2596 Her. 2635

DST 2685-2745 open 1 hr. gas in 35 min.

Rec. 120' gcm 465# Win. 2723

Tow. 2772 Top. 3670 Heeb. 4033

Lans. 4112 DST 4402-25 open 1 hr.

Rec. 300' sw 205' sul. wtr. 1025#

Marm. 4563 DST 4679-92 open 1 hr.

Rec. 75' wtr. 1280# Cherokee 4743

Atoka 4842 Morrow 4900 Miss. 4918

DST 5027-61 open 1 hr. Rec. 15' mud

O# Burlington 5263 Kh. 5320 Viola 5441

Simp. 5564 Arb. 5605 TD 5734 5" @ 2898

CO to 2864 16/ 2648-52 16/ 2706-10

16/ 2752-56 80/ 2720-40 2000 frac

J. G. McGEHEE

Drig. Data

S/ $2\frac{1}{2}$ b7ph $1\frac{1}{4}$ mc f g PB 2697 56/ 2652-96

~~64/ 2655-72~~ 24/ -2640-46 $2\frac{1}{2}$ bw 1 hr.

SP 2678 CC ~~bo~~ 2698 36/ 2682-94

~~del-frac~~ SP 2675 48/ 2656-72 24/ 2640-

~~46~~ del-frac ~~pre~~ ~~bo~~ 2698

Comp $1\frac{1}{2}$ mc f gph 5 bw

100