

Finney

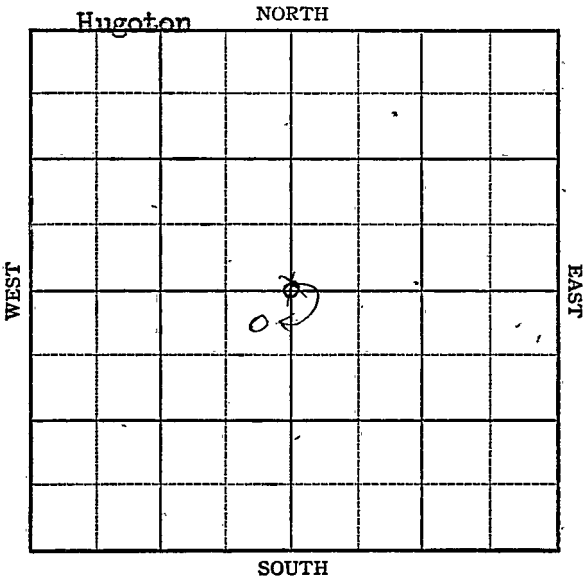
FORM 51 IOM 12-46 PETROL

KANSAS

Section 33 Township 26 Range 34W

Well No. #3 2 Jones

Company Helmerich & Payne



Sec. 33

26

34W

Twp. \_\_\_\_\_ R. \_\_\_\_\_

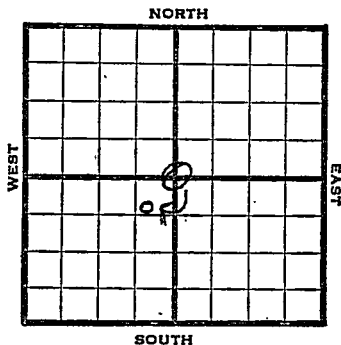
Well No. 3A Jones

Farm \_\_\_\_\_

Helmerich &amp; Payne

Company \_\_\_\_\_

Hugoton Pool

~~2640~~ Ft. from N. Line2100 Ft. from S. Line~~2640~~  
Ft. from E. Line2100 Ft. from W. Line

C SEC

1947

Elev. 2972'

REPORT

5/7	RUR
5/13	"
5/20	10" @ 726' Drlg 730'
5/27	TD 2570' 7" @ 2560' RUST
6/3	" "
6/10	TD 2704' 150' of 5" perf. liner @ 2704'
6/17	" "
6/24	TD 2729'
7/1	"
7/9	7" @ 2560' 150' of 5" Perf. Liner @ 2704' 30,000 Acid 11,150,000 Gas. 397# R. Pr. TD 2704'

COMPLETED

Map No. \_\_\_\_\_ Sec. 33 Twp. 26 R. 34W

Well No. 2 Jones

Helmerich & Payne Company

**FIRST REPORT**

Contractor

C Sec.

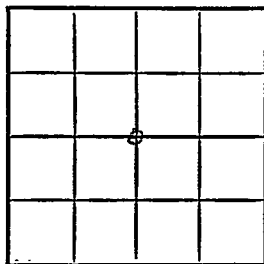
**SECTION PLAT**

2640 Ft. from N. Line

\_\_\_\_\_ Ft. from S. Line

2640 Ft. from E. Line

\_\_\_\_\_ Ft. from W. Line



Finney County

Location \_\_\_\_\_

Rig up \_\_\_\_\_

Drilling and Remarks:

R U R

**RECORD**

Cased \_\_\_\_\_ in., \_\_\_\_\_ ft.

Sand \_\_\_\_\_

Gas \_\_\_\_\_

Oil \_\_\_\_\_

Total Depth \_\_\_\_\_

**PRODUCTION**

1st 24 hrs. Nat. \_\_\_\_\_

1st 24 hrs. after shot \_\_\_\_\_

Gas \_\_\_\_\_ Cu. Ft.

Dry Hole \_\_\_\_\_

Abandoned \_\_\_\_\_

Date

MAY 7, 1947 19 \_\_\_\_\_

S. J. LEWIS Scout

Map No. \_\_\_\_\_ Sec. \_\_\_\_\_ 33 Twp. \_\_\_\_\_ 26 R. \_\_\_\_\_ 34W

Well No. \_\_\_\_\_ 3 Jones \_\_\_\_\_

\_\_\_\_\_ Helmerich & Payne \_\_\_\_\_ Company

**CORRECTION** \_\_\_\_\_ Contractor

C NE SW

**SECTION PLAT**

	o		

\_\_\_\_\_ Ft. from N. Line

\_\_\_\_\_ 2100 Ft. from S. Line

\_\_\_\_\_ Ft. from E. Line

\_\_\_\_\_ 2100 Ft. from W. Line

\_\_\_\_\_ Finney County \_\_\_\_\_

Location \_\_\_\_\_

Rig up \_\_\_\_\_

Drilling and Remarks:

Reported #2  
Jones C Sec.

**RECORD**

Cased \_\_\_\_\_ in., \_\_\_\_\_ ft.

Sand \_\_\_\_\_

Gas \_\_\_\_\_

Oil \_\_\_\_\_

Total Depth \_\_\_\_\_

**PRODUCTION**

1st 24 hrs. Nat. \_\_\_\_\_

1st 24 hrs. after shot \_\_\_\_\_

Gas \_\_\_\_\_ Cu. Ft.

Dry Hole \_\_\_\_\_

Abandoned \_\_\_\_\_

Date

MAY 28 1947

19

S. J. LEWIS

Scout

Map No. \_\_\_\_\_ Sec. 33 Twp. 26 R. 34W

Well No. 3 Jones

Helmerich & Pavne Company

**COMPLETE**

Contractor

C NE SW

*E. 2972*  
SECTION PLAT

\_\_\_\_\_ Ft. from N. Line

2100 Ft. from S. Line

\_\_\_\_\_ Ft. from E. Line

2100 Ft. from W. Line

	5		

Finney County

Location \_\_\_\_\_

Rig up \_\_\_\_\_

Drilling and Remarks:

*7" @ 2560*

*150' of 5" Prof liner  
C-2764*

*30,000 acid*

*11,150,000 Gas*

*252 \* R/F*

**RECORD**

Cased \_\_\_\_\_ in., \_\_\_\_\_ ft.

Sand \_\_\_\_\_

Gas \_\_\_\_\_

Oil \_\_\_\_\_

Total Depth 2704

**PRODUCTION**

1st 24 hrs. Nat. \_\_\_\_\_

1st 24 hrs. after shot \_\_\_\_\_

Gas \_\_\_\_\_ Cu. Ft.

Dry Hole \_\_\_\_\_

Abandoned \_\_\_\_\_

Date

JUL 9 1947 19

S. J. LEWIS Scout