



Sec. 34 Twp. 26 R. 34W

Well No. #3 Curry Farm

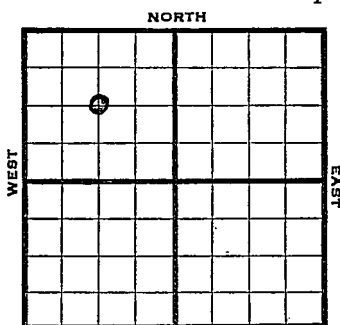
Helmerick & Payne Company  
Hogoton

1320 Ft. from N. Line

\_\_\_\_\_ Ft. from S. Line

\_\_\_\_\_ Ft. from E. Line

1320 Ft. from W. Line



C NW Elev. 2993

1945

R E P O R T

2/28	Location
3/7	"
3/14	"
3/23	Surface Hole
3/29	10" @ 760
	5" @ 2779 RUST
4/5	" " " "
4/12	" " " "
4/20	" " " "
4/27	" " " "
5/3	39 rips 2548-2756
	1000 acid
5/10	8500' acid
5/17	" "
5/24	3000 acid.
5/31	Shut down
6/8	" "
6/14	" "
6/21	" "
7/3	5" @ 2779
	29500 acid.
	TD 2779'
	11,900,000 Gas.
	430# R Pr.

COMPLETED

Pool Name Hugot onMap No. NM (Sec. 34 Twp. 26 R. 34W)Well No. 3 CurryHelmerick & Payne CompanyFIRST REPORT Contractor

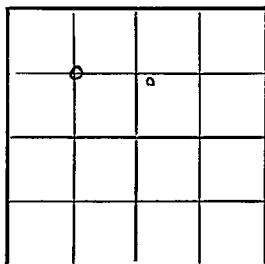
C NW

## SECTION PLAT

1320 Ft. from N. Line

\_\_\_\_\_ Ft. from S. Line

\_\_\_\_\_ Ft. from E. Line

1320 Ft. from W. LineFinneyLocation X

Rig up \_\_\_\_\_

Drilling and Remarks:

## RECORD

Cased \_\_\_\_\_ in., \_\_\_\_\_ ft.

Sand \_\_\_\_\_

Gas \_\_\_\_\_

Oil \_\_\_\_\_

Total Depth \_\_\_\_\_

## PRODUCTION

1st 24 hrs. Nat. \_\_\_\_\_

1st 24 hrs. after shot \_\_\_\_\_

Gas \_\_\_\_\_ Cu. Ft.

Dry Hole \_\_\_\_\_

Abandoned \_\_\_\_\_

Date

FEB 28 1945 19S. J. LEWIS Scout

**KANSAS**

Kansas Pool Name Hugoton

Map No. no map Sec. 34 Twp. 26 R. 34W

Well No. 3 Curry

Helmerick & Payne Company

**COMPLETED** Contractor

C NW

*E12993*

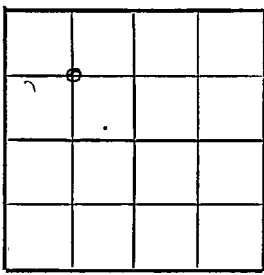
**SECTION PLAT**

1320 Ft. from N. Line

\_\_\_\_\_ Ft. from S. Line

\_\_\_\_\_ Ft. from E. Line

1320 Ft. from W. Line



Finney County

Location \_\_\_\_\_

Rig up \_\_\_\_\_

Drilling and Remarks:

*5' 102779*

*29500 acid  
11,900,000 Gas*

*430 #2 P<sub>2</sub>*

**RECORD**

Cased \_\_\_\_\_ in., \_\_\_\_\_ ft.

Sand \_\_\_\_\_

Gas \_\_\_\_\_

Oil \_\_\_\_\_

Total Depth: 2729

**PRODUCTION**

1st 24 hrs. Nat. \_\_\_\_\_

1st 24 hrs. after shot \_\_\_\_\_

Gas \_\_\_\_\_ Cu. Ft.

Dry Hole \_\_\_\_\_

Abandoned \_\_\_\_\_

Date

JUL 3 1945 19

S. J. LEWIS Scout