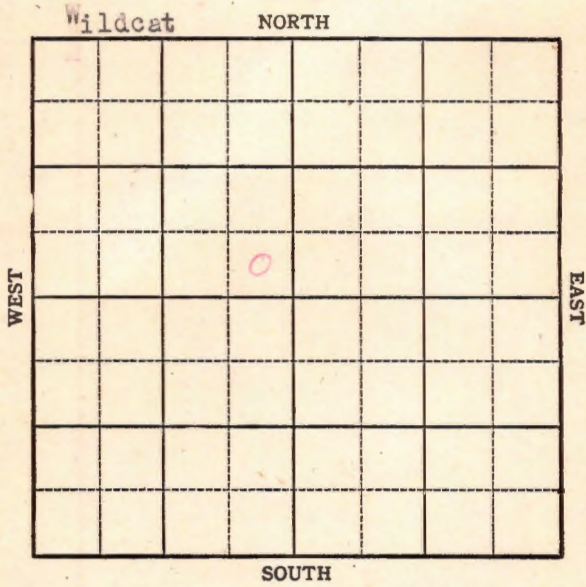


Section 31 Township 26 Range 4W

Well No. #1 This Estate

Company Skelly & Magnolia



KANSAS

Reno County

Sec. 31 Twp. 26 R. 4W

Well No. #1 Theis Estate Farm

Skelly & Magnolia Company

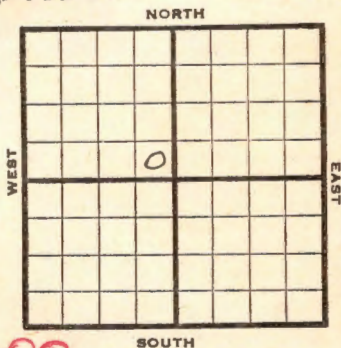
Wildcat

 Ft. from N. Line

330 Ft. from S. Line

330 Ft. from E. Line

 Ft. from W. Line



SE NW Elev. 1400

1944

R E P O R T

10/25

Location

11/1

Drk.

11/8

"

11/16

RUR

11/29

Drlg1 2825

12/6

Lans 2785

Miss 3588

Drlg. 3690

12/14

Misner 3959

Viola 4018

Simp 4038

Drlg. 40528

12/20

Arb. 4134

TD 4150'

ABANDONED

Pool Name Wildcat

Map No. KANSAS Sec. 31 Twp. 26 R. 4W

Well No. 1 Theis Estate

Skelly & Magnolia Company

FIRST REPORT

Contractor

SE NW


SECTION PLAT

_____ Ft. from N. Line

330 Ft. from S. Line

330 Ft. from E. Line

_____ Ft. from W. Line



Reno County

Location X

Rig up _____

Drilling and Remarks:

RECORD

Cased _____ in., _____ ft.

Sand _____

Gas _____

Oil _____

Total Depth _____

PRODUCTION

1st 24 hrs. Nat. _____

1st 24 hrs. after shot _____

Gas _____ Cu. Ft.

Dry Hole _____

Abandoned _____

Date

OCT 25 1944 19

S. J. LEWIS Scout

