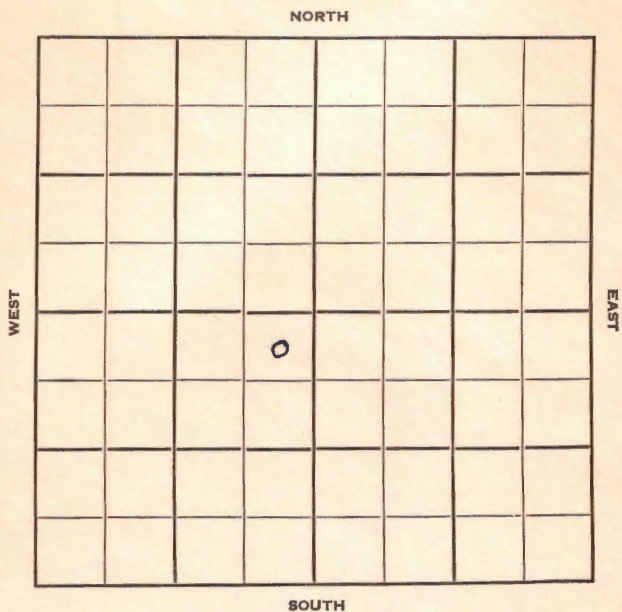


Section 20 Township 26 Range 4-W

Well No. #1 Guebelle

Company Vickers Pet. & Bradley Bros.



Sec. 20 Twp. 26 R. 4-W ✓

Well No. #1 Guebelle Farm

Vickers Pet. & Bradley Bros. Company

Beardmore Contractor

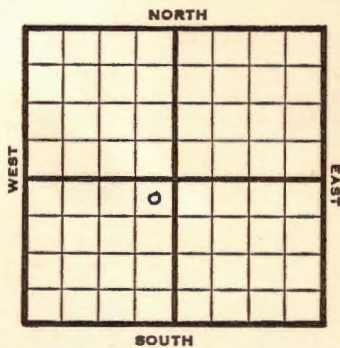
330 Ft. from N. Line

_____ Ft. from S. Line

330 Ft. from E. Line

_____ Ft. from W. Line

NE NE SW



Skelly DHM

REPORT

1950 Elev 1449

6/7 Drlg.

6/28 8 5/8" @ 301

Br lime 2827

Miss 3611

Kinderhook 3896

DST 4027-47 opn 1 hr rec 90' wtr SSO

Simp 4063-75

D&A

Lans 2854

Dol 3709

Viola 4044

ABANDONED

Kansas

Map No. _____ Sec. 20 Twp. 26 R. 4WWell No. 1 GuebelleVickers Pet. & Bradley Bros. CompanyBeardmore Contractor
NE NE SW

SECTION PLAT

330 Ft. from N. Line

_____ Ft. from S. Line

330 Ft. from E. Line

_____ Ft. from W. Line

RenoSkelly DHM

Location _____

Rig up _____

Drilling and Remarks:

Drlg.

RECORD

Cased _____ in., _____ ft.

Sand _____

Gas _____

Oil _____

Total Depth _____

PRODUCTION

1st 24 hrs. Nat. _____

1st 24 hrs. after shot _____

Gas _____ Cu. Ft.

Dry Hole _____

Abandoned _____

Date

JUN 7 1950 19J. E. TYRA Scout

Kansas

Map No. _____ Sec. 20 Twp. 26 R. 4WWell No. 1 GuebelleVickers Pet. & Bradley Bros.
Company

Contractor

El. 1449

NE NE SW

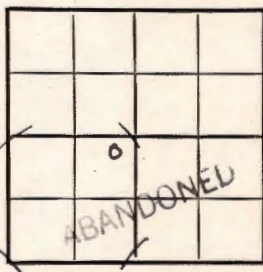
SECTION PLAT

330 Ft. from N. Line

_____ Ft. from S. Line

330 Ft. from E. Line

_____ Ft. from W. Line



Reno County

Location _____

Rig up _____

Drilling and Remarks:

8 5/8" @ 301

Br. lime 2827

Lans. 2854

Miss. 3611

Dol. 3709

Kinderhook 3896

Viola 4044

RECORD

Cased _____ in., _____ ft.

Sand _____

Gas _____

Oil _____

Total Depth 4075

PRODUCTION

1st 24 hrs. Nat. _____

1st 24 hrs. after shot _____

Gas _____ Cu. Ft.

Dry Hole _____

Abandoned _____

Date

JUN 28 1950

19

J. E. TYRA

Scout

DST 4027-47

open 1 hr.

Rec. 90' water

Simp. 4063-75

D & A

Scout Cards	73
Land Small Map	
Land Wall Map	
Tracings	
France Map	
Pierce Map	
Misc.	

JUL 3 1950

JUL

SECTION 8747

SECTION 8748

SECTION 8749

SECTION 8750

SECTION 8751

SECTION 8752