

# KANSAS Finney

Section 6 Township 26 Range 33W

Well No. 1 Ritt


Company Helmerich & Payne

Hugoton

NORTH

WEST

EAST



SOUTH

**KANSAS**

Finney

Sec. 6 Twp. 26 R. 33W ✓

Well No. #1 Ritt Farm

Helmerich & Payne Company

Hugoton Pool

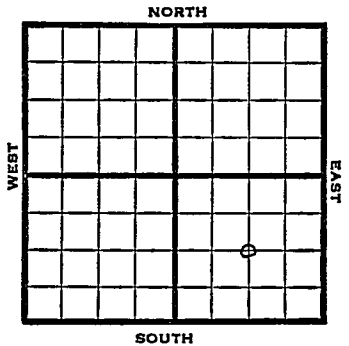
\_\_\_\_\_ Ft. from N. Line

1320' Ft. from S. Line

1320' Ft. from E. Line

\_\_\_\_\_ Ft. from W. Line

CSE



1949	Elev 2953' REPORT
4/27	Location
5/4	"
5/10	10" @ 567' TD 2585' 7" @ 2577'
5/18	"
5/25	"
6/1	TD 2740' 2000 acid
6/7	"
6/15	7" @ 2577' TD 2740' 16000 Acid 10,514,000 Gas 412# R Pr. Comp
	<b>COMPLETED</b>

Map No. \_\_\_\_\_ Sec. 6 Twp. 26 R. 33W

Well No. 1 Ritt

Helmerich & Payne Company

FIRST REPORT

Contractor

C SE


SECTION PLAT

\_\_\_\_\_ Ft. from N. Line

1320 Ft. from S. Line

1320 Ft. from E. Line

\_\_\_\_\_ Ft. from W. Line



Finney County

Location X

Rig up \_\_\_\_\_

Drilling and Remarks: ..

RECORD

Cased \_\_\_\_\_ in., \_\_\_\_\_ ft.

Sand \_\_\_\_\_

Gas \_\_\_\_\_

Oil \_\_\_\_\_

Total Depth \_\_\_\_\_

PRODUCTION

1st 24 hrs. Nat. \_\_\_\_\_

1st 24 hrs. after shot \_\_\_\_\_

Gas \_\_\_\_\_ Cu. Ft.

Dry Hole \_\_\_\_\_

Abandoned \_\_\_\_\_

Date

APR 27 1949 19

S. J. LEWIS Scout

Finney County Kansas State

Map No. 7 Sec. 6 Twp. 26 R. 33W

Well No. 1 Rigg

Helmerich & Payne Company

**COMPLETE** Contractor

C SE

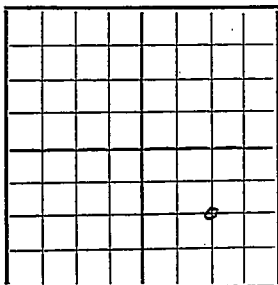
*12853*  
SECTION PLAT

       Ft. from N. Line

1320 Ft. from S. Line

1320 Ft. from E. Line

       Ft. from W. Line



Hugoton Pool

Remarks:

*7" @ 2577*

*77132740*

*16000 @ 2000*

*10,514,000 Gas*

*4 1/2 \* R/A*

Date JUN 15 1949

Scout S. J. LEWIS