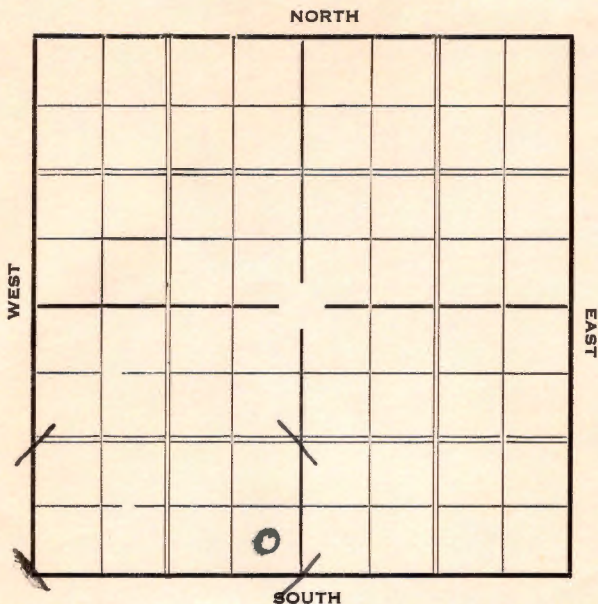


Section 10 Township 26 Range 9-W

Well Number 1 ~~Fluke~~ REECE "A"

Company Gulf Messmer - Rinehart



Sec. 10 Twp. 26 R. 9-W

Well No. #1 ~~Fluke~~ *Reece* Farm
Gulf Company

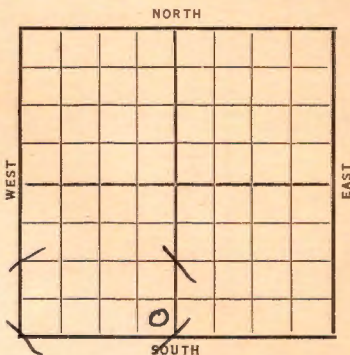
 Ft. from N. Line

330 Ft. from S. Line

330 Ft. from E. Line

 Ft. from W. Line

Elev. 1678.



Date	REPORT
1937	
2/3	R O G
2/11	Rig
2/18	"
2/26	15" @ 371 Drlg. 376'
3/4	Drlg. 2460'.
3/11	Drlg. 3580'.
3/18	Viola 4141' set 7" RUST
3/25	" " " "
4/2	T.D. 4143' Swabb 308-24 hrs.
4/7	Viola 4140'.
	T. D. 4143'.
	3000 acid.
	Potential 3275.
	COMPLETED

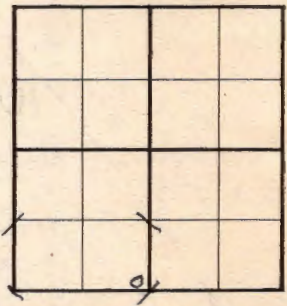
Map No. 41 Sec. 10 Twp. 26 R. 9W

Well No. 1 Fluke

Gulley Company
Contractor

SECTION PLAT

_____ Ft. from N. Line
330 Ft. from S. Line
330 Ft. from E. Line
_____ Ft. from W. Line



FIRST REPORT

Location

Rig up

Drilling and Remarks:

ROG

RECORD

Cased _____ in., _____ ft.

Sand _____

Gas _____

Oil _____

Total Depth _____

PRODUCTION

1st 24 hrs. Nat. _____

1st 24 hrs. after shot _____

Gas _____ Cu. Ft.

Dry Hole _____

Abandoned _____

Date

FEB 3 1937

S. J. LEWIS Scout

KANSAS

Map No. 41 Sec. 10 Twp. 26 R. 9W

Well No. 1 Reece

Gulp Company

Contractor

SECTION PLAT

_____ Ft. from N. Line

330 Ft. from S. Line

330 Ft. from E. Line

_____ Ft. from W. Line

CORRECTION

RECORD

Location _____

Cased _____ in., _____ ft.

Rig up _____

Sand _____

Drilling and Remarks:

Gas _____

Oil _____

Total Depth _____

*Reported as
No. 1 Fluke.*

PRODUCTION

1st 24 hrs. Nat. _____

1st 24 hrs. after shot _____

Gas _____ Cu. Ft.

Dry Hole _____

Abandoned _____

Date

FEB 17 1937 19

S. J. LEWIS Scout

27

O.W.W.O.

FORM 513 SUNRAY

County Reno Elev. 1678 Co.
 Sec. 10 Twp. 26 Rge. 9W
 Company Messman-Rinehart
 Farm Name Reece "A" No. 1

TOPS	DEPTH	LOG	DATUM	Loc. in Sec.
Anh.				SE SESW O.W.W.O.
Tr.				
Dg.				
BL.				
L.				Geol. _____
K.C.				Contr. _____
B.K.C.				
Ce.				
C.				
M.				Pool _____
M.				
K.				
Mz.				<u>Lorado</u>
Me.				
V.	<u>4140</u>			
S.				
S.				
A.				
R.				
Pe.				
G.				
T.D.				

Date Comm. OTD 4143 CO 3975 4" @ 3970 No. _____
 _____ Sec. _____
 _____ T. _____
 _____ R. _____

O.W.O.

FORM 513 SUNRAY

County Reno Elevation 1678
 Sec. 10 Twp. 26 Rge. 9W
 Company Hessman-Rinehart
 Farm Name Reece "A" No. 1

TOPS	DEPTH	LOG	DATUM	Loc. in Sec.																								
Anh.				SE SE SW																								
Tr.				<u>O.W.O.</u>																								
H.																												
Tr.																												
Dg.																												
Bl.																												
L.				Geol.																								
K.C.				Contr.																								
B.K.C.																												
Ce.																												
C.																												
M.		3872																										
M.				Pool																								
K.				Lerado																								
Mz.																												
Ma.																												
V.	1140			<table border="1"> <tr><td></td><td></td><td></td></tr> <tr><td></td><td></td><td></td></tr> <tr><td></td><td></td><td></td></tr> <tr><td></td><td></td><td></td></tr> <tr><td></td><td></td><td></td></tr> <tr><td></td><td></td><td></td></tr> <tr><td></td><td></td><td></td></tr> <tr><td></td><td></td><td></td></tr> </table>																								
S.																												
S.																												
A.																												
R.																												
Pe.																												
G.																												
T.D.																												

Date Comm. OTD 4143 CO 3975 4" @ 3970 SEP 18 57

GRN Log 40/3873-83
900 A Fl 800 MCF/d frac
cas open fl 2,800 MCFP

Miss Gas well