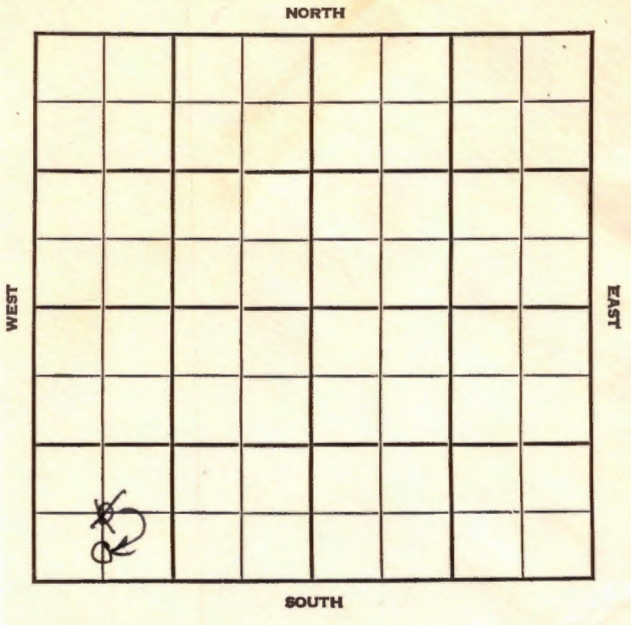


Section 15 Township 26 Range 9-W  
Well No. #1 Fluke  
Company Cardinal Oil etal



Sec. 15 Twp. 26 R. 9W ✓

Well No. #1 Fluke Farm

Cardinal Oil et al Company

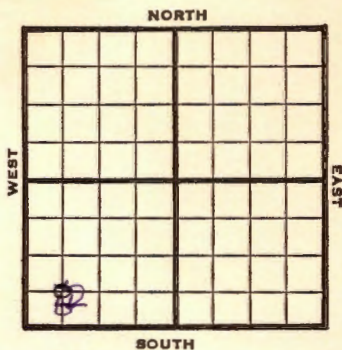
Lerado

         Ft. from N. Line

330  
660' Ft. from S. Line

         Ft. from E. Line

660' Ft. from W. Line



~~G SW SW~~  
C 32 SW SW

1948

**Eli 1685'**

REPORT

7/14 Location

7/21 RUR

7/28 8" @ 262'

8/4 Drlg. 2660'

8/11 **Lansing 3362'**

TD 3533'

5" @ 3528'

8/18 "

8/25 TD 3533'

9/1 TD 3544'

Swb 1 bbl oil & 15 W in 8 hrs.

9/8 "

9/15 **Lansing 3362'**

TD 3544'

Aband.

**ABANDONED**

Reno County Kansas State

Map No. 41 Sec. 15 Twp. 26 R. 9W

Well No. 1 Fluke

Cardinal Oil etal. Company

**ABANDONED**

Contractor

C S L SW SW

*E.H. 1685*

**SECTION PLAT**


         Ft. from N. Line

330 Ft. from S. Line

         Ft. from E. Line


660 Ft. from W. Line

Lerado Pool

Remarks:

*Have 3362*

*ND 3544*



Date  
SEP 15 1948

Scout **S. J. LEWIS**

Map No. \_\_\_\_\_ Sec. 15 Twp. 26 R. 9W

Well No. 1 Fluke

Cardinal Oil et al. Company

FIRST REPORT Contractor

C SW SW

SECTION PLAT

o			

\_\_\_\_\_ Ft. from N. Line

660 Ft. from S. Line

\_\_\_\_\_ Ft. from E. Line

660 Ft. from W. Line

Reno County

Location X

Rig up \_\_\_\_\_

Drilling and Remarks:

RECORD

Cased \_\_\_\_\_ in., \_\_\_\_\_ ft.

Sand \_\_\_\_\_

Gas \_\_\_\_\_

Oil \_\_\_\_\_

Total Depth \_\_\_\_\_

PRODUCTION

1st 24 hrs. Nat. \_\_\_\_\_

1st 24 hrs. after shot \_\_\_\_\_

Gas \_\_\_\_\_ Cu. Ft.

Dry Hole \_\_\_\_\_

Abandoned \_\_\_\_\_

Date

JUL 14 1948 19

S. J. LEWIS Scout

