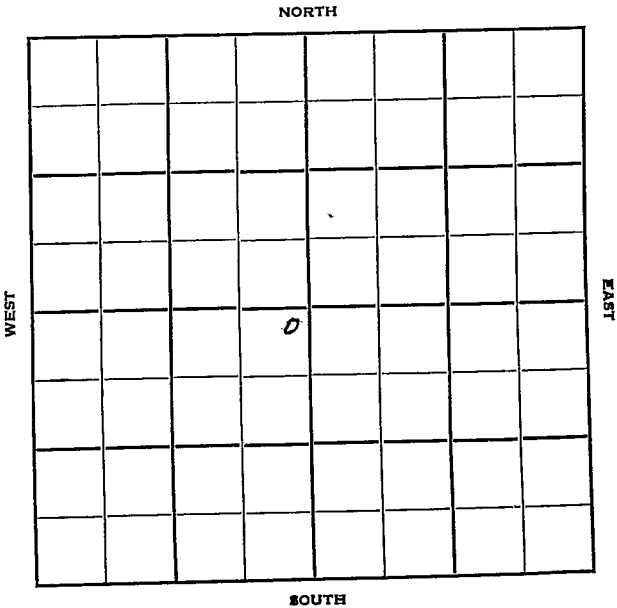


Section 9 Township 26 Range 33W

Well No. #1 Stone

Company Cities Service





Finney  
26

KANSAS

33W

Sec. 9 Twp. 26 R. 33W

#1 Stone

Well No. \_\_\_\_\_ Farm \_\_\_\_\_

Cities Service

Company \_\_\_\_\_

Contractor \_\_\_\_\_

Hugoton Pool

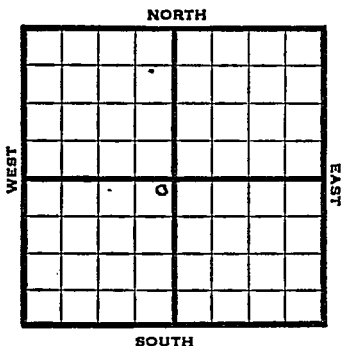
100' Ft. from N. Line

\_\_\_\_\_ Ft. from S. Line

100' Ft. from E. Line

\_\_\_\_\_ Ft. from W. Line

NE SW



1950

Elev. 2902' REPORT

Location

8" ~ 800'

3" @ 2729'

Kr 2562'

Win 2616'

UH 2676'

Opn flow 14,800,000 cu ft.

**COMPLETED**



Kansas

Hugoton Pool

Map No. \_\_\_\_\_ Sec. 9 Twp. 26 R. 33WWell No. 1 Stone

\_\_\_\_\_ Cities Service \_\_\_\_\_ Company

\_\_\_\_\_ Contractor

NE SW

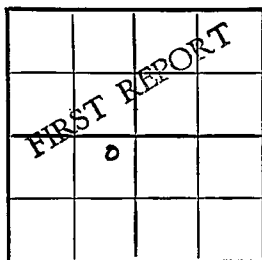
## SECTION PLAT

100 Ft. from N. Line

\_\_\_\_\_ Ft. from S. Line

100 Ft. from E. Line

\_\_\_\_\_ Ft. from W. Line



Finney County

Location X

Rig up \_\_\_\_\_

Drilling and Remarks:

## RECORD

Cased \_\_\_\_\_ in., \_\_\_\_\_ ft.

Sand \_\_\_\_\_

Gas \_\_\_\_\_

Oil \_\_\_\_\_

Total Depth \_\_\_\_\_

## PRODUCTION

1st 24 hrs. Nat. \_\_\_\_\_

1st 24 hrs. after shot \_\_\_\_\_

Gas \_\_\_\_\_ Cu. Ft.

Dry Hole \_\_\_\_\_

Abandoned \_\_\_\_\_

Date

MAY 3 1950 19 J. C. TYRA Scout



Kansas Hugoton Pool

Map No. \_\_\_\_\_ Sec. 9 Twp. 26 R. 33WWell No. 1 Stone

Cities Service \_\_\_\_\_ Company \_\_\_\_\_

NE SW \_\_\_\_\_ Contractor \_\_\_\_\_

El. 2902

## SECTION PLAT

100 Ft. from N. Line

\_\_\_\_\_ Ft. from S. Line

100 Ft. from E. Line

\_\_\_\_\_ Ft. from W. Line

	COMPLETE		
	0		

Finney

## RECORD

Location \_\_\_\_\_

Rig up \_\_\_\_\_

Drilling and Remarks:

8" @ 800

5" @ 2729

Kr. 2562

Win 2616

V Ft. 2676

Gen flow

Cased \_\_\_\_\_ in., \_\_\_\_\_ ft.

Sand \_\_\_\_\_

Gas \_\_\_\_\_

Oil \_\_\_\_\_

Total Depth \_\_\_\_\_

## PRODUCTION

1st 24 hrs. Nat. \_\_\_\_\_

1st 24 hrs. after shot \_\_\_\_\_

Gas \_\_\_\_\_ Cu. Ft.

Dry Hole \_\_\_\_\_

Abandoned \_\_\_\_\_

Date

14,800,000 cu ft.

JUN 7 1950 19 J. E. TYRA Scout