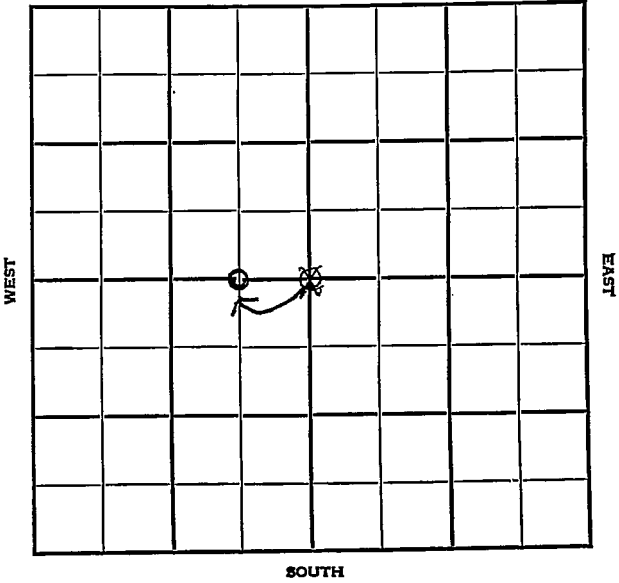


Section 9 Township 26 Range ~~34~~ 37

Well No. #1 Bedford

Company Helmerich & Payne

Hugoton Pool
NORTH



AMERICAN

Finney ✓

Sec. 9 Twp. 26 R. 34W

Well No. #1 Bedford Farm

Helmerich & Payne Company

Hugoton

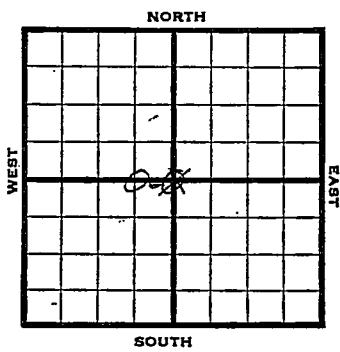
Ft. from N. Line

2640 Ft. from S. Line

160
2640 Ft. from E. Line

Ft. from W. Line

C E 1/2 E 1/2 Sec.
S Sec.



1948 Elev. 2971' REPORT

4/7 10" @ 736'
7" @ 2538'
Krider 2534'
Winfield 2569'
Ft. Riley 2626'
TD 2703'

4/14 TD 2703'
175' of 5" Perf liner @ 2703'
15000 Acid

4/21 "

4/28 "

5/5 7" @ 2538'
175' of 5" Perf liner @ 2703'
15,000 Acid
Gas 18,448,000
R. Pr. 402#
TD 2703'

COMPLETED

Map No. _____ Sec. 9 Twp. 26 R. 34W

Well No. 1 Bedford

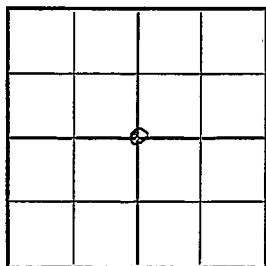
Helmerich & Payne Company

FIRST REPORT

Contractor

C Sec.

SECTION PLAT



_____ Ft. from N. Line

2640 Ft. from S. Line

2640 Ft. from E. Line

_____ Ft. from W. Line

Finney County

Location _____

Rig up _____

Drilling and Remarks:

10" @ 736

7" @ 2538-~~4~~

Krider 2534

Winfield 2569

Ft. Riley 2626

RECORD

Cased _____ in., _____ ft.

Sand _____

Gas _____

Oil _____

Total Depth 2723

PRODUCTION

1st 24 hrs. Nat. _____

1st 24 hrs. after shot _____

Gas _____ Cu. Ft.

Dry Hole _____

Abandoned _____

Date

APR 7 1948

19

S. J. LEWIS Scout

Map No. _____ Sec. 9 Twp. 26 R. 34W

Well No. 1 Bedford

Helmerich & Payne Company

CORRECTION

Contractor

C $E\frac{1}{2}$ $E\frac{1}{2}$ Sec.

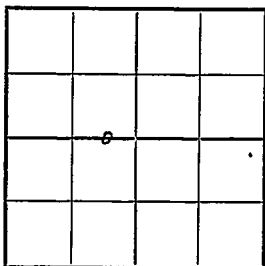
SECTION PLAT

_____ Ft. from N. Line

2640 Ft. from S. Line

660 Ft. from E. Line

_____ Ft. from W. Line



Finney County

RECORD

Location _____

Cased _____ in., _____ ft.

Rig up _____

Sand _____

Drilling and Remarks:

Gas _____

Oil _____

Total Depth _____

Reported

C Sec.

PRODUCTION

1st 24 hrs. Nat. _____

1st 24 hrs. after shot _____

Gas _____ Cu. Ft.

Dry Hole _____

Abandoned _____

Date

APR 28 1948 19 _____ S. J. LEWIS Scout

Map No. _____ Sec. 9 Twp. 26 R. 34W

Well No. 1 Bedford

Helmerich & Payne Company

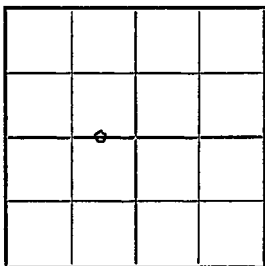
COMPLETE

Contractor

C $E\frac{1}{2}$ $W\frac{1}{2}$ Sec.

E1.2971

SECTION PLAT



_____ Ft. from N. Line

2640 Ft. from S. Line

660 Ft. from E. Line

_____ Ft. from W. Line

Finney County

RECORD

Location _____

Cased _____ in., _____ ft.

Rig up _____

Sand _____

Drilling and Remarks:

Gas _____

Oil _____

Total Depth 2703

7" @ 2508
175' of 5" Perf line
@ 2703
15000 acid
18,448,000 Gall
*402 * R/A*

PRODUCTION

1st 24 hrs. Nat. _____

1st 24 hrs. after shot _____

Gas _____ Cu. Ft.

Dry Hole _____

Abandoned _____

Date

MAY 5 1948 19

S. J. LEWIS Scout