

Kingman

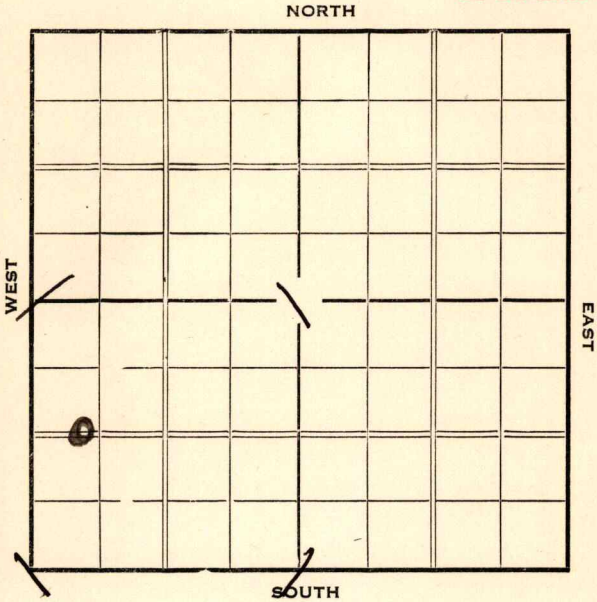
KANSAS

Section 12 Township 27 Range 10-W

Well Number 1 A.M. McMichael

Company Shell Wakefield et al

SPECIAL



O, W. D. D.

Map No. _____ Sec. 12 Twp. 27 R. 10-W

Well No. #1 A. N. McMichael Farm

~~Shell~~ Wakefield etal Company

1303 Ft. from N. Line

_____ Ft. from S. Line

_____ Ft. from E. Line

440 Ft. from W. Line



SPECIAL

Date	REPORT	O. W. D. D.
1936	Elev. 1762	
12/22	Cellar	
12/29	Rig.	
1937		
1/7	Surface hole.	
1/14	" "	
1/21	10" @ 251'. Drlg. 2015'.	
1/28	Drlg. 2250'.	
2/4	Topeka 2995'. K.C.L. 3500'. Drlg. 3593'.	
2/11	Drlg. 4137'.	
2/18	Viola 4287'. Drlg. 4303'.	
2/26	Simpson 4365'. SD @ 4396'.	
3/4	Sil. 4467'. Coring 4475'.	
3/10	Sil. 4467'. T. D. 4535'. Water.	
	ABANDONED	
	OVER	

O. W. D. D.

1942

2/18

10" - 215'

Viola 4287'

Arb. 4467'

Old T.D. 4535'

Cleaning out 4015'

2/26

Simpson 4384' to 4390' S.O.

T.D. 4450' 5" - 4407' WOC.

3/5

" " " "

3/12

" " " "

3/19

" " " "

3/26

Shut down.

4/2

" "

4/8

Arb. 4467'

5" - 4407'

T.D. 4535'

12 shots 4285-89'

12 " 4289-93'

Water.

ABANDONED

Kingman

KANSAS

Map No. 54 Sec. 12 Twp. 27 R. 10W

Well No. 1 McMickel

Wakefield et al. Company

ABANDONED Contractor

C WL SW


SECTION PLAT

1303 Ft. from N. Line

_____ Ft. from S. Line

_____ Ft. from E. Line

400 Ft. from W. Line



MISCELLANEOUS

Location _____

Rig up _____

Drilling and Remarks:

Cor 4467

5" @ 4407

12 shot to 4285-89

*12 * 4289-93*

Water.

RECORD

Cased _____ in., _____ ft.

Sand _____

Gas _____

Oil _____

Total Depth 4535.

PRODUCTION

1st 24 hrs. Nat. _____

1st 24 hrs. after shot _____

Gas _____ Cu. Ft.

Dry Hole _____

Abandoned _____

Date

APR 8 1942 19

S. J. LEWIS Scout

KANSAS

Map No. 54 Sec. 12 Twp. 27 R. 10W

Well No. 1 A 11 Michael

Shell

Company

Contractor

Special


SECTION PLAT

1303 Ft. from N. Line

_____ Ft. from S. Line

_____ Ft. from E. Line

440 Ft. from W. Line



FIRST REPORT

Location _____

Rig up _____

Drilling and Remarks:

Cellar

RECORD

Cased _____ in., _____ ft.

Sand _____

Gas _____

Oil _____

Total Depth _____

PRODUCTION

1st 24 hrs. Nat. _____

1st 24 hrs. after shot _____

Gas _____ Cu. Ft.

Dry Hole _____

Abandoned _____

Date

DEC 22 1938

19

S. J. LEWIS Scout

KANSAS

Map No. 54 Sec. 12 Twp. 27 R. 10W

Well No. 1 Q. M. McMichael

Shell Company

Contractor

SECTION PLAT

1303 Ft. from N. Line

_____ Ft. from S. Line

_____ Ft. from E. Line

440 Ft. from W. Line

ABANDONED

Location _____

Rig up _____

Drilling and Remarks:

*Sil 4467
water*

RECORD

Cased _____ in., _____ ft.

Sand _____

Gas _____

Oil _____

Total Depth 4535

PRODUCTION

1st 24 hrs. Nat. _____

1st 24 hrs. after shot _____

Gas _____ Cu. Ft.

Dry Hole

Abandoned

Date

MAR 10 1937 19

S. J. LEWIS Scout

Kingman

KANSAS

Map No. 54 Sec. 12 Twp. 27 R. 10W

Well No. 1 McMickel

Wakefield et al. Company

FIRST REPORT Contractor

SECTION PLAT


C WL SW

1303 Ft. from N. Line

_____ Ft. from S. Line

_____ Ft. from E. Line

440 Ft. from W. Line



MISCELLANEOUS

DM/DJ

Location _____

Rig up _____

Drilling and Remarks:

10" - 215'

Viola 4287'

Arbuckle 4467'

Old T.D. 4535'

Clean Out 4015'

RECORD

Cased _____ in., _____ ft.

Sand _____

Gas _____

Oil _____

Total Depth _____

PRODUCTION

1st 24 hrs. Nat. _____

1st 24 hrs. after shot _____

Gas _____ Cu. Ft.

Dry Hole _____

Abandoned _____

Date

FEB 1 8 1942

19

S. J. LEWIS

Scout