

KANSAS

FORM 51 5M 1-42 PETROL

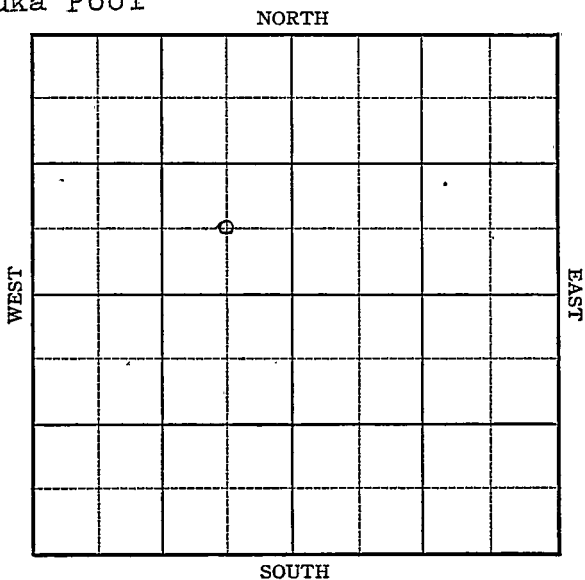
Pratt

Section 11 Township 27 Range 13W

Well No. #1 Lacker

Company Skelly

Iuka Pool



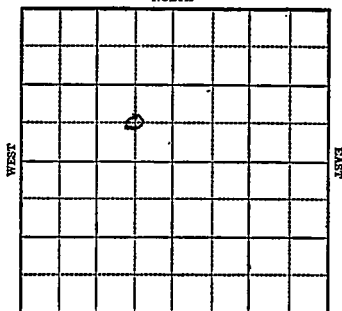
Sec. 11 Twp. 27 R. 13W

Well No. #1 Hacker Farm

Skelly Company

(Iuka Pool)

NORTH



_____ Ft. from N. Line

660 Ft. from S. Line

660 Ft. from E. Line

_____ Ft. from W. Line

1942

R E P O R T

11/4 8"-420'
Waiting on cement.

11/11 Drlg. 2900'

11/18 Drlg. 3945

11/24 Lans 3794 sat
Viola 4226
Simp sd 4321
TD 4323 SD
5" @ 4322 rust

12/2 " " "

12/9 TD 4328 500 acid

12/16 15 qts 4324-28SSD

12/22 1000 acid
Drlg. 4353' show water.

12/29 TD 4360 - 25 gals
water 3 hrs S.D.

1943

1/6 Arb. 4423
5" - 4322
Water
T.D. 4450

ABANDONED

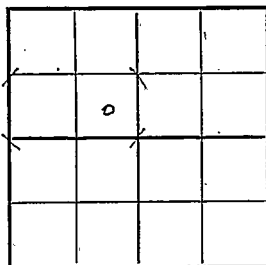
KANSAS

Pratt

Map No. Sec. 11 Twp. 27 R. 13WWell No. 1 Hacker1/2 Skelly Company**FIRST REPORT** Contractor

C SE NW

SECTION PLAT

 Ft. from N. Line660 Ft. from S. Line660 Ft. from E. Line Ft. from W. Line

IUKA POOL

Location Rig up

Drilling and Remarks:

8"-420'

Waiting on
cement

RECORD

Cased in., ft.Sand Gas Oil Total Depth

PRODUCTION

1st 24 hrs. Nat. 1st 24 hrs. after shot Gas Cu. Ft.Dry Hole Abandoned

Date

NOV 4 1942 19

S. J. LEWIS Scout

