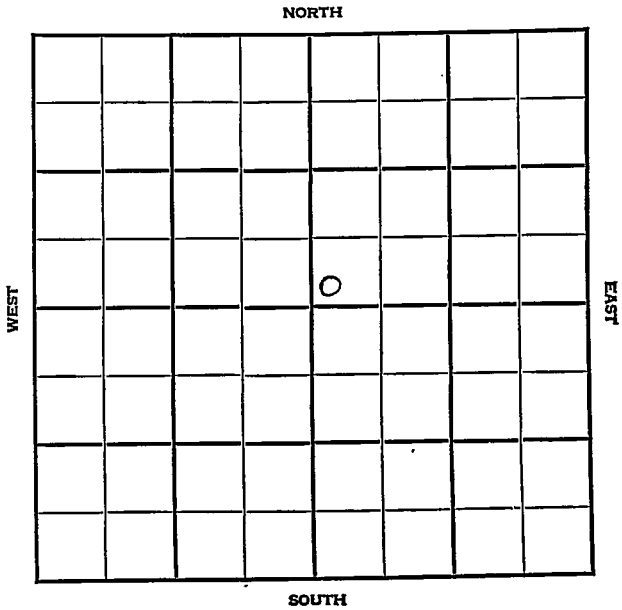


Section 12 Township 27 Range 39W

Well No. 1 Kristtman

Company Stanolind



Sec. 12 Twp. 27 R. 39W ✓

Well No. #1 Kristtman Farm

Stanolind Oil Company

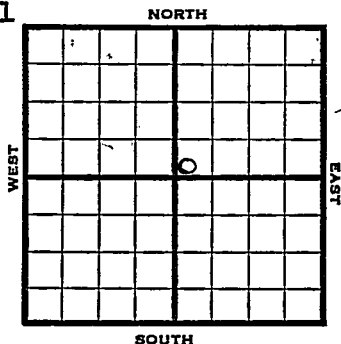
Houghton Pool

~~150~~ Ft. from N. Line

150 Ft. from S. Line

_____ Ft. from E. Line

150 Ft. from W. Line



SW NE

1948

Elev. 3188' REPORT

4/21	Location
4/28	8" @ 565' Drlg. 2350'
5/5	TD 2555' 5" @ 2509' RUST
5/12	"
5/19	"
5/26	"
6/1	"
6/9	"
6/16	"
6/23	"
6/29	"
7/8	"
7/14	"
7/21	"
7/28	"
8/4	TD 2565'
8/11	"
8/18	"
8/25	"

VER

1948

9/1 TD 2565'
9/8 "
9/14 "
9/21 "
9/29 "
10/6 "
10/13 "
10/19 "
10/26 "
11/3 "
11/10 "
11/16 "
11/23 "
11/30 "
12/6 "
12/14 "
12/22 "
12/29 "

1949

1/5 5" @ 2509'
Shut in for gas well
TD 2565'

COMPLETED

Map No. _____ Sec. 12 Twp. 27 R. 39W

Well No. 1 Kristtman

Stanolind Company

FIRST REPORT

Contractor

SW NE

SECTION PLAT

150 Ft. from N. Line

150 Ft. from S. Line

_____ Ft. from E. Line

150 Ft. from W. Line

		o	

Stanton County

Location X

Rig up _____

Drilling and Remarks:

RECORD

Cased _____ in., _____ ft.

Sand _____

Gas _____

Oil _____

Total Depth _____

PRODUCTION

1st 24 hrs. Nat. _____

1st 24 hrs. after shot _____

Gas _____ Cu. Ft.

Dry Hole _____

Abandoned _____

Date

APR 21 1948 19 _____ S. J. LEWIS Scout

check feet measurement

NO. 10

SECTION

E. from W. line
 E. from F. line
 E. from S. line
 E. from N. line

CORNER

Location _____
 Dip up _____
 Drilling and Remarks _____
 ON _____

Misc. Small Maps	
Cards	<i>[Signature]</i>
Tracing	<i>[Signature]</i>
France Map	<i>[Signature]</i>
Scarborough Map	<i>[Signature]</i>
Pierce Map	<i>[Signature]</i>
Geological Dept.	
Pierce Plat Book	

Date

Map No. _____ Sec. 12 Twp. 27 R. 39W

Well No. 1 Kristtman

Stanolind Company

COMPLETE

Contractor

SW NE

E12198

SECTION PLAT

_____ Ft. from N. Line

150 Ft. from S. Line

_____ Ft. from E. Line

150 Ft. from W. Line

Stanton County

Location _____

Rig up _____

Drilling and Remarks:

51.02009

Shut in for Gas Well

RECORD

Cased _____ in., _____ ft.

Sand _____

Gas _____

Oil _____

Total Depth 20565

PRODUCTION

1st 24 hrs. Nat. _____

1st 24 hrs. after shot _____

Gas _____ Cu. Ft.

Dry Hole _____


Abandoned _____

Date

JAN 5 1949 19

S. J. LEWIS Scout

ADIT



- Scout Cards
- Land Small Map
- Land Wall Map
- Tracings
- France Map
- Pierce Map
- Misc.