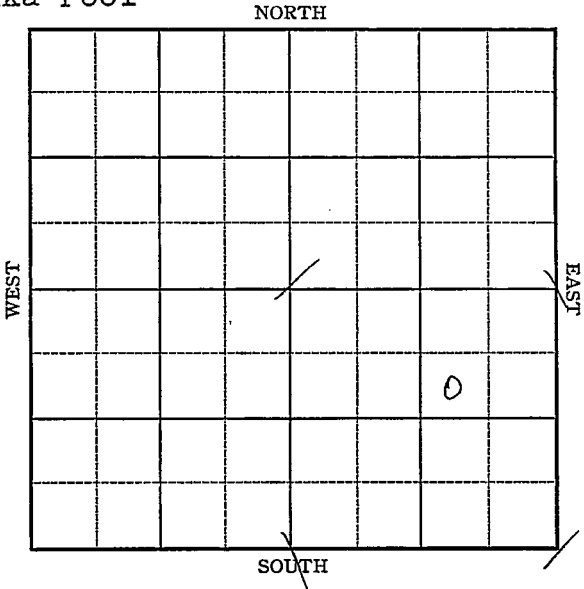


Section 12 Township 27 Range 13-W

Well No. #1 Beck "B"

Company Skelly

Iuka Pool



KANSAS

Pratt

Sec. 12 Twp. 27 R. 13-W

Well No. #1 Beck "B" Farm _____
Skelly Company _____

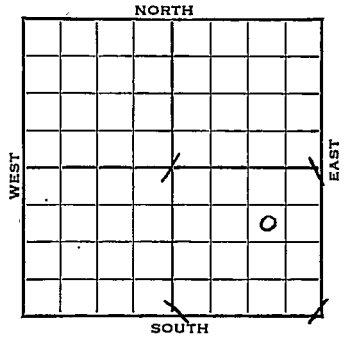
Iuka Pool

990 Ft. from N. Line

_____ Ft. from S. Line

990 Ft. from E. Line

_____ Ft. from W. Line



S^w NE SE *Elev. 1902*

1942

REPORT

11/24 Loc.

12/2 8" @ 380
WOC

12/9 Drlg 2700

12/16 Drlg 4249'

12/22 Lans 3765
Viola 4184
Simp. sd. 4275
TD 4279'
Swab 5" @ 4275 $\frac{1}{2}$ ' RUST

12/29 " " " "

1943

1/6 T. D. 4280 $\frac{1}{2}$ -16 qt 4276 to 4280
G0

1/13 500 acic swab 30 bbls fluid
24 hrs 10% BS.

1/20 Simp. Sd. 4275
5" Casing set 4275 $\frac{1}{2}$
16 qts 4276 $\frac{1}{2}$ to 80 $\frac{1}{2}$
500 acid-Pump 41 Pot.
37 Gravity.
TD 4280 $\frac{1}{2}$ '

COMPLETED

Map No. 92 Sec. 12 Twp. 27 R. 13W

Well No. 1 Beck "B"

Skelly Company

FIRST REPORT Contractor

SW NE SE

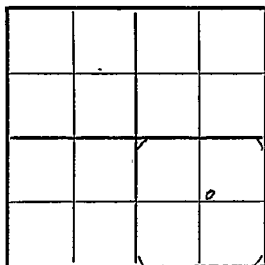
SECTION PLAT

990 Ft. from N. Line

_____ Ft. from S. Line

990 Ft. from E. Line

_____ Ft. from W. Line



IUKA POOL

Location ' XXX

Rig up _____

Drilling and Remarks:

RECORD

Cased _____ in., _____ ft.

Sand _____

Gas _____

Oil _____

Total Depth _____

PRODUCTION

1st 24 hrs. Nat: _____

1st 24 hrs. after shot _____

Gas _____ Cu. Ft.

Dry Hole _____

Abandoned _____

Date

NOV 24 1942 19

S. J. LEWIS Scout

KANSAS
 Map No. 9AS Sec. 12 Twp. 27 R. 13W

Well No. 1 Beck "B"

Skelly Company

COMPLETED Contractor

SW NE SE

SECTION PLAT

990 Ft. from N. Line

_____ Ft. from S. Line

990 Ft. from E. Line

_____ Ft. from W. Line

			0

TUKA POOL

Location _____

Rig up _____

Drilling and Remarks:

Simp Sol 4275-
5 @ 4275 1/2
16 @ 4276 1/2 - 80 1/2
500 acid
Pump #1 Set
270 gr

RECORD

Cased _____ in., _____ ft.

Sand _____

Gas _____

Oil _____

Total Depth 4280 1/2

PRODUCTION

1st 24 hrs. Nat. _____

1st 24 hrs. after shot _____

Gas _____ Cu. Ft.

Dry Hole _____

Abandoned _____

Date

JAN 20 1943 19

S. J. LEWIS Scout