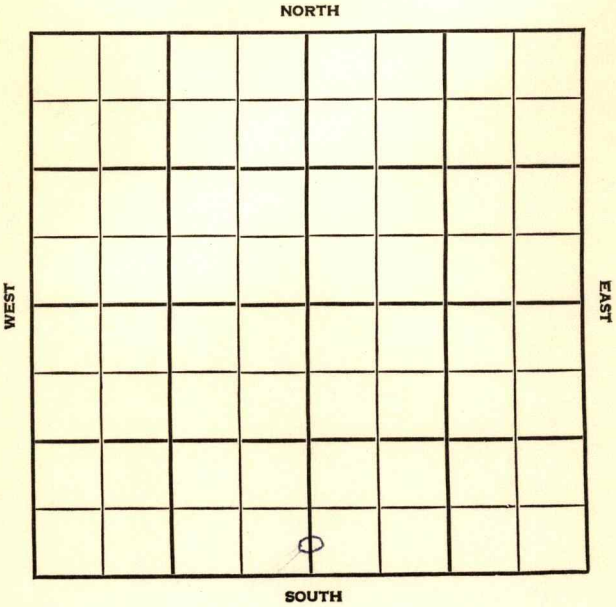


Section 31 Township 27 Range 13W

Well No. #3 1 Elliott "A" "C"

Company Sterling Drlg.



Pratt

KANSAS

SEC.	TWP.	R.
31	27	13 W

WELL NO. ~~#1~~ **#3** Elliott ~~#C~~ **"A"** FARM

COMPANY Sterling Drlg.

CONTRACTOR Co. tools

S. Fitzsimmons Pool

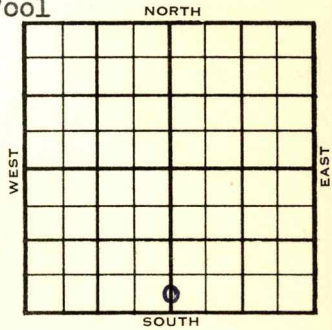
_____ Ft. from N. Line

330 _____ Ft. from S. Line

_____ Ft. from E. Line

2640 _____ Ft. from W. Line

C S $\frac{1}{2}$ S $\frac{1}{2}$ S $\frac{1}{2}$ Sec.



	ELEVATION	REPORT
1955	1911'	

4/27	RUR	
6/29	Anh 750, H 3645, B1 3806, L 3818, M 4272, V 4316, Sh 4382, TD 4475 8 5/8" @ 360 DST 4382-4415 open 1 hr gas in 8 min, Rec 580' oil 1345/20" 5" @ 4472/150 CO to 2460 28/4399-4406 500 A frac F/16.7 bo 1 hr F/50 boph Comp BHP 1847 bopd	

COMPLETED

SCOUT TICKET

DX-201

Kansas

SEC.	TWP.	R.
31	27	13W

WELL NO. 3 Elliott "A" FARM

COMPANY

Sterling Drlg.

CONTRACTOR **CORRECTION**

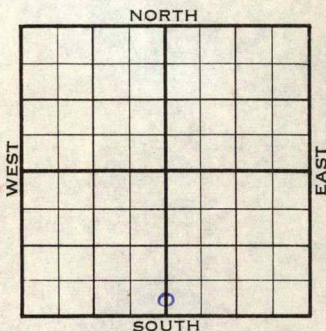
C S $\frac{1}{2}$ S $\frac{1}{2}$ S $\frac{1}{2}$

_____ FT. FROM N. LINE

330 FT. FROM S. LINE

_____ FT. FORM E. LINE

2640 FT. FROM W. LINE



K-26

Pratt County

LOCATION

RIG UP

DRILLING AND REMARKS:

Reported
#1 Elliott "C"

RECORD

PRODUCTION

CASED	IN.,	FT.
SAND		
GAS		
OIL		
TOTAL DEPTH		
1ST 24 HRS. NAT.		
1ST 24 HRS. AFTER SHOT		
GAS		CU. FT.
DRY HOLE		
ABANDONED		

DATE JUN 15 1955 SCOUT L.J. Harris

County Pratt State Kansas

Sec. 31 (Blk. Twp.) 27 (Sur. Rge.) 13W Map No.

Operator Sterling Drlg.

Well No. 1 Farm Elliott "C"

Elev. _____ Location C $\frac{1}{2}$ S $\frac{1}{2}$ S $\frac{1}{2}$ Sec.

FIRST REPORT

330 Ft. From S Line Sec.

2640 Ft. From W Line Quarter

1st. Report APR 27 1955

Completion _____

Remarks _____

Co. tools

Spudding Date _____

Drlg. Data S. Fitzsimmons Pool

RUR

K-26