


Section 27 Township 27 Range 14W

Well No. 1 McBride

Company McBride et al

Wildcat

NORTH



SOUTH



Sec. 27 Twp. 27 R. 14W

Well No. #1 McBride Farm

McBride et al Company

Wildcat

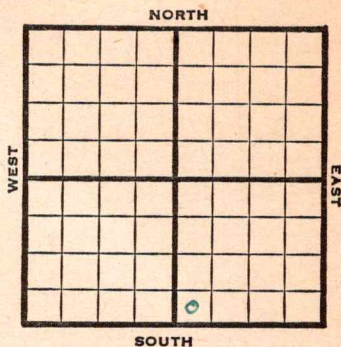
         Ft. from N. Line

330 Ft. from S. Line

         Ft. from E. Line

330 Ft. from W. Line

SW SE



**1947**

**Elev. 1938' REPORT**

- 10/15 Location.
- 10/22 RUR
- 10/29 8" @ 817'  
Drlg. 2245'
- 11/12 **Lans. 3861'**  
**BKC 4192'**  
**Miss. 4328'**  
**Viola 4418'**  
**Simpson 4471'**  
**Arbuckle 4566'**  
Total Depth 4656'

**ABANDONED**

Map No. \_\_\_\_\_ Sec. 27 Twp. 27 R. 14W

Well No. 1 McBride

McBride et al. Company

**FIRST REPORT**

Contractor

SW SE

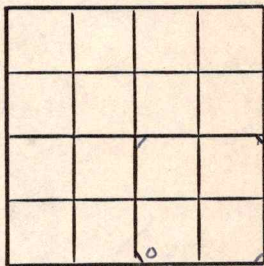
**SECTION PLAT**

\_\_\_\_\_ Ft. from N. Line

330 Ft. from S. Line

\_\_\_\_\_ Ft. from E. Line

330 Ft. from W. Line



Pratt County

Location X

Rig up \_\_\_\_\_

Drilling and Remarks:

**RECORD**

Cased \_\_\_\_\_ in., \_\_\_\_\_ ft.

Sand \_\_\_\_\_

Gas \_\_\_\_\_

Oil \_\_\_\_\_

Total Depth \_\_\_\_\_

**PRODUCTION**

1st 24 hrs. Nat. \_\_\_\_\_

1st 24 hrs. after shot \_\_\_\_\_

Gas \_\_\_\_\_ Cu. Ft.

Dry Hole \_\_\_\_\_

Abandoned \_\_\_\_\_

Date

OCT 15 1947 19

S. J. LEWIS

Scout

Kansas

Map No. 92 Sec. 27 Twp. 27 R. 14W

Well No. 1 McBride

McBride etal. Company

**ABANDONED**

Contractor

SW SE

*E. 1938*

**SECTION PLAT**


\_\_\_\_\_ Ft. from N. Line

330 Ft. from S. Line

\_\_\_\_\_ Ft. from E. Line

330 Ft. from W. Line

Pratt County

Location \_\_\_\_\_

Rig up \_\_\_\_\_

Drilling and Remarks:

*Lane 3861*  
*BKC 4192*  
*Miss 4328*  
*Vista 4418*  
*Emp 4471*  
*Art 4566*

**RECORD**

Cased \_\_\_\_\_ in., \_\_\_\_\_ ft.

Sand \_\_\_\_\_

Gas \_\_\_\_\_

Oil \_\_\_\_\_

Total Depth 4656

**PRODUCTION**

1st 24 hrs. Nat. \_\_\_\_\_

1st 24 hrs. after shot \_\_\_\_\_

Gas \_\_\_\_\_ Cu. Ft.

Dry Hole \_\_\_\_\_

Abandoned \_\_\_\_\_

Date

NOV 12 1947

19

S. J. LEWIS

Scout