

Grant

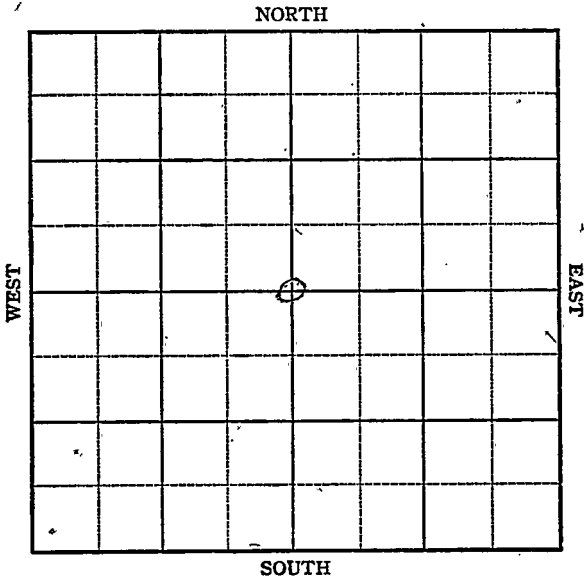
KANSAS

FORM 51 IOM 12-46 PETROL

Section 14 Township 27 Range 38W

Well No. 1 Rider

Company Stanolind



Sec. 14 Twp. 27 R. 38-W

Well No. #1 Rider Farm \_\_\_\_\_

Stanolind Company

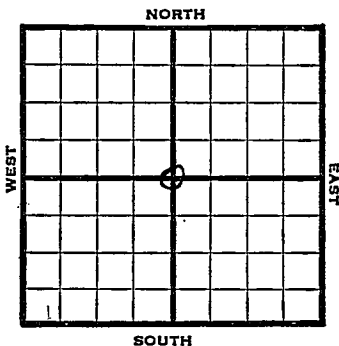
Hugoton

2640 Ft. from N. Line

\_\_\_\_\_ Ft. from S. Line

2640 Ft. from E. Line

\_\_\_\_\_ Ft. from W. Line



C. Sec \_\_\_\_\_

1947 Elev. 3096' REPORT

5/14 8" @ 685'  
Drlg 2381'

5/20 TD 2567'  
5" @ 2532'  
RUST

5/27 " "

6/3 2500 acid

6/11 5" @ 2532'  
Perf.  
12000 Acid  
5,995,000 Gas.  
415# R. Pr.  
TB 2567'

**COMPLETED**

KANSAS

Map No. \_\_\_\_\_ Sec. 14 Twp. 27 R. 38W

Well No. 1 Rider

Stanolind Company

**FIRST REPORT**

Contractor

C Sec.

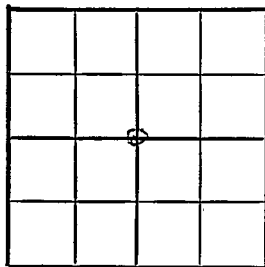
**SECTION PLAT**

2640 Ft. from N. Line

\_\_\_\_\_ Ft. from S. Line

2640 Ft. from E. Line

\_\_\_\_\_ Ft. from W. Line



Grant County

Location \_\_\_\_\_

Rig up \_\_\_\_\_

Drilling and Remarks:

8" @ 685'

2381'

**RECORD**

Cased \_\_\_\_\_ in., \_\_\_\_\_ ft.

Sand \_\_\_\_\_

Gas \_\_\_\_\_

Oil \_\_\_\_\_

Total Depth \_\_\_\_\_

**PRODUCTION**

1st 24 hrs. Nat. \_\_\_\_\_

1st 24 hrs. after shot \_\_\_\_\_

Gas \_\_\_\_\_ Cu. Ft.

Dry Hole \_\_\_\_\_

Abandoned \_\_\_\_\_

Date

MAY 14 1947 19

S. J. LEWIS Scout

Map No. 0 Sec. 14 Twp. 27 R. 3 8W

Well No. 1 Rider

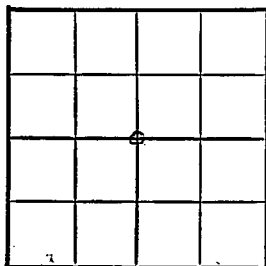
Stanolind Company

**COMPLETE**

Contractor

C Sec.

*E 13096*  
SECTION PLAT



2640 Ft. from N. Line

         Ft. from S. Line

2640 Ft. from E. Line

         Ft. from W. Line

Grant County

Location         

Rig up         

Drilling and Remarks:

*5-102532*  
*Prof*  
*12000 cu ft*  
*5,995,000 Gas*  
*415\* R P*

**RECORD**

Cased          in.,          ft.

Sand         

Gas         

Oil         

Total Depth 2527

**PRODUCTION**

1st 24 hrs. Nat.         

1st 24 hrs. after shot         

Gas          Cu. Ft.

Dry Hole         

Abandoned         

Date

JUN 11 1947 19

S. J. LEWIS Scout