

KANSAS

Grant


Section 14 Township 27 Range 36W

Well No. 1 Hoffman "C"

Company Columbian Fuel

Hugoton

NORTH



SOUTH

Grant

KANSAS

36W ✓

Sec. 14 Twp. 27 R. 36W

Well No. #1 Hoffman "C" Farm

Columbian Fuel Company

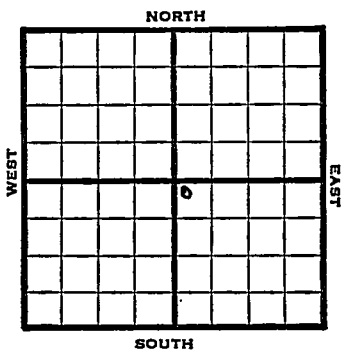
Hugoton Pool

100' Ft. from N. Line

_____ Ft. from S. Line

_____ Ft. from E. Line

100' Ft. from W. Line



~~NW SE~~ *nw se*

1949

Elev 3094' REPORT

7/13

Location

7/20

10" @ 600'

7/27

TD 2535'

7" @ 2531'

8/3

TD 2713'

190' of 5" Perf liner @ 2713

8/10

Acid 15,000

8/24

TD 2713'

7" @ 2531'

190' of 5" Perf Liner @ 2713'

15000 acid

17,008,000 Gas

417# R Pr.

Comp

COMPLETED

Map No. _____ Sec. 14 Twp. 27 R. 36W

Well No. 1 Hoffman "C"

Columbian Fuel Company

Contractor

NW SE

FIRST REPORT
SECTION PLAT

100 Ft. from N. Line

Ft. from S. Line

Ft. from E. Line

100 Ft. from W. Line

		0	

Grant County

RECORD

Location X

Cased _____ in., _____ ft.

Rig up

Sand _____

Drilling and Remarks:

Gas _____

Oil _____

Total Depth _____

PRODUCTION

1st 24 hrs. Nat. _____

1st 24 hrs. after shot _____

Gas _____ Cu. Ft.

Dry Hole _____

Abandoned _____

Date

JUL 13 1949 19

S. J. LEWIS Scout

Map No. _____ Sec. 14 Twp. 27 R. 36W

Well No. 1 Hoffman "C"

Columbian Fuel Company

CORRECTION Contractor

NW SE


SECTION PLAT

100 Ft. from N. Line

_____ Ft. from S. Line

_____ Ft. from E. Line

100 Ft. from W. Line



Grant County

Location _____

Rig up _____

Drilling and Remarks:

Reported

NE SW

RECORD

Cased _____ in., _____ ft.

Sand _____

Gas _____

Oil _____

Total Depth _____

PRODUCTION

1st 24 hrs. Nat. _____

1st 24 hrs. after shot _____

Gas _____ Cu. Ft.

Dry Hole _____

Abandoned _____

Date

AUG 17 1949 19

S. J. LEWIS Scout

