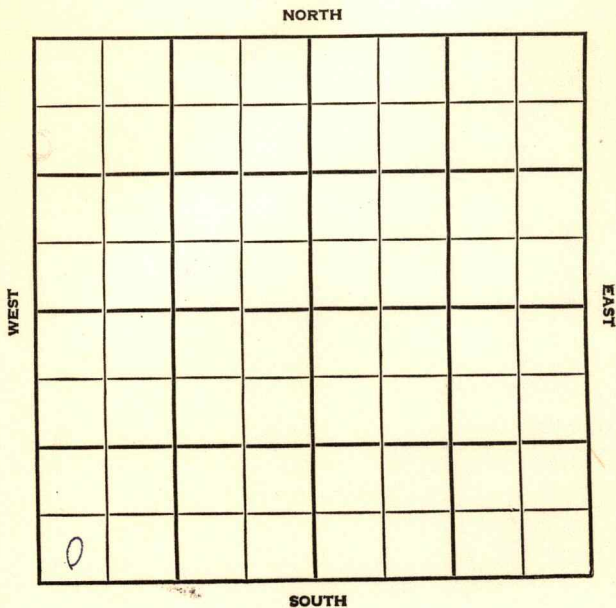


Section 13 Township 27 Range 15 W

Well No. # 1 Jones

Company Anschutz Drlg.



Pratt

KANSAS

SEC.	TWP.	R.
13	27	15 W

WELL NO. # 1 Jones FARM  
 COMPANY

Anschutz Drlg.

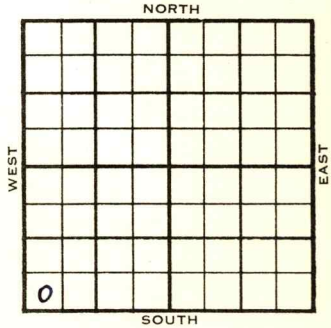
CONTRACTOR  
 Co. tools  
 Wildcat

\_\_\_\_\_ Ft. from N. Line

330 \_\_\_\_\_ Ft. from S. Line

\_\_\_\_\_ Ft. from E. Line

330 \_\_\_\_\_ Ft. from W. Line



SW SW SW

Sunray, Amerada & Superior- DHM

	ELEVATION	REPORT
1954	2047'	
12/29	Spud 12-23-54 8" @ 323 Drlg. 2165'	
1955 1/12	Spud 12-23-54 - D&A TD 4785' 8" @ 323' Top. 3421', Heeb. 3785', Tor. 3805', Doug. 3839', Br lime 3951', Lans 3976' DST 4054-75', opn 1 hr., rec. 270' MSW, 1335# DST 4403-29', opn 1 hr., rec. 33' mud, 45# Miss. 4441' DST 4440-60', opn 1 hr., rec. 310,000 cfg, 32' mud, 1200# Kh. 4454', Viola 4517', Simp. 4645', Arb. 4728' TD 4785' D&A	

ABANDONED

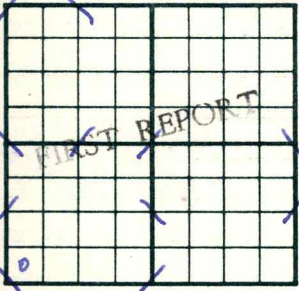
County **Pratt** State **Kansas**

Sec. **13** (Blk. Twp.) **27** (Sur. Rge.) **15W** Map No.

Operator **Anschutz Drlg.**

Well No. **1** Farm **Jones**

Elev. Location **SW SW SW**



**330** Ft. From **S** Line **SW**

**330** Ft. From **W** Line Quarter

Ist. Report **DEC 9 1954**

Completion **Sunray, Amerada &**

Remarks **Superior - DHM**

**Co. tools**

Spudding Date **12-23-54**

Drlg. Data **Wildcat**

**8" @ 323** drlg. **2165**

County Pratt State Kansas

Sec. 13 (Bik. Twp.) 27 (Sur. Rge.) 15W Map No.

Operator Anschutz Drlg.

Well No. 1 Farm Jones

Elev. 2047 Location SW SW SW



330 Ft. From S Line SW

330 Ft. From W Line Quarter

1st. Report

Completion JAN 1 2 1955

Remarks Wildcat

Co. tools

Spudding Date 12-23-54

Drlg. Data D & A TD 4785

8" @ 323 Top. 3421 Heeb. 3785

Tor. 3805 Doug. 3839 Br. lime 3951

Lans. 3976 DST 4054-75 open 1 hr.

Rec. 270' msw 1335# DST 4403-29

open 1 hr. Rec. 33' mud 45# Miss. 4441

DST 4440-60 open 1 hr. Rec. 310,000 cfg

32' mud 1200# Kh. 4454 Viola 4517

Simp. 4645 Arb. 4728 TD 4785

D & A

FABEN GILSTRAP