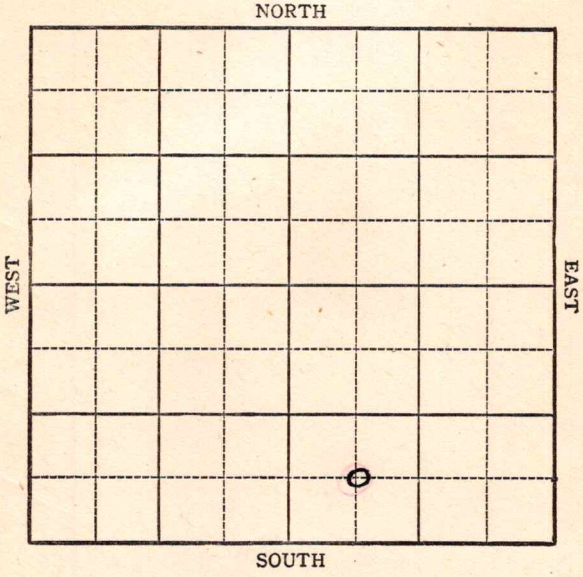


KANSAS

Section 20 Township 27 Range 16W

Well No. #1 Mitchell Jones

Company Tri-State Drq. Co.
Gulf & Aladdin et al



KANSAS

Kiowa County

Sec. 20 Twp. 27 R. 16W

Well No. #1 Mitchell Jones Farm
Tri-State Drlg. Co.
Gulf & Aladdin et al Company

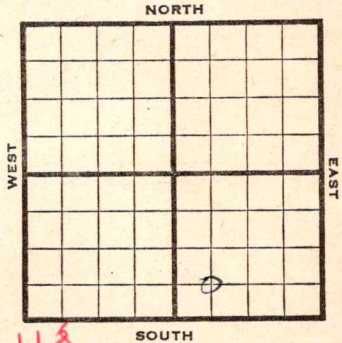
Wildcat

_____ Ft. from N. Line

660 Ft. from S. Line

_____ Ft. from E. Line

660 Ft. from W. Line



C SW SE *Elev. 2118*

R E P O R T

1944

- 10/4 Location
- 10/11 Cellar
- 10/18 "
- 10/25 RUR
- 11/1 8" @ 376
Anhy 1030
Drlg. 2240
- 11/8 3372 fsg
- 11/16 *Ft. Riley 2490*
B Flo 2640
Heebner 3931
Lans 4110
Drlg. 4155'
- 11/24 *Dkc 4604 Miss 4604 Kind sand 4645*
Drlg. 4660 sat.
- 11/29 *Viola 4729'*
Si p. 4853
Arb. 4954
TD 4995'

*4604
2118
2486*

ABANDONED

KANSAS

Pool Name Wildcat

Map No. 91 Sec. 20 Twp. 27 R. 16W

Well No. 1 Mitchell

Gulf & Aladdin etal. Company

FIRST REPORT Contractor
C SW SE

SECTION PLAT

 Ft. from N. Line

660 Ft. from S. Line

 Ft. from E. Line

660 Ft. from W. Line

		o	

Kiowa

Location X

Rig up

Drilling and Remarks:

RECORD

Cased in., ft.

Sand

Gas

Oil

Total Depth

PRODUCTION

1st 24 hrs. Nat.

1st 24 hrs. after shot

Gas Cu. Ft.

Dry Hole

Abandoned

Date

OCT 4 1944 19

S. J. LEWIS Scout

Pool Name Wildcat

Map No. 91 Sec. 20 Twp. 27 R. 16W

Well No. 1 Jones

Tri-States Drlg etal Company

CORRECTION

Contractor

C SW SE


SECTION PLAT

 Ft. from N. Line

660 Ft. from S. Line

 Ft. from E. Line

660 Ft. from W. Line



Kiowa

Location

Rig up

Drilling and Remarks:

Reported

Gulf & Aladdin

#1 Mitchell

RECORD

Cased in., ft.

Sand

Gas

Oil

Total Depth

PRODUCTION

1st 24 hrs. Nat.

1st 24 hrs. after shot

Gas Cu. Ft.

Dry Hole

Abandoned

Date

NOV 8 1944 19

S. J. LEWIS Scout

Pool Name WildcatMap No. 97 Sec. 20 Twp. 27 R. 16WWell No. 1 JonesTri-States Drl.

Company

ABANDONED

Contractor

C SW SE

SECTION PLAT

_____ Ft. from N. Line

660 Ft. from S. Line

_____ Ft. from E. Line

660 Ft. from W. Line

		o	

Kiowa

Location _____

Rig up _____

Drilling and Remarks:

Vista 4729
Surf 4853
Ort 4954

RECORD

Cased _____ in., _____ ft.

Sand _____

Gas _____

Oil _____

Total Depth 4995

PRODUCTION

1st 24 hrs. Nat. _____

1st 24 hrs. after shot _____

Gas _____ Cu. Ft.

Dry Hole _____

Abandoned _____

Date

NOV 29 1944 19S. J. LEWIS Scout