

Grant

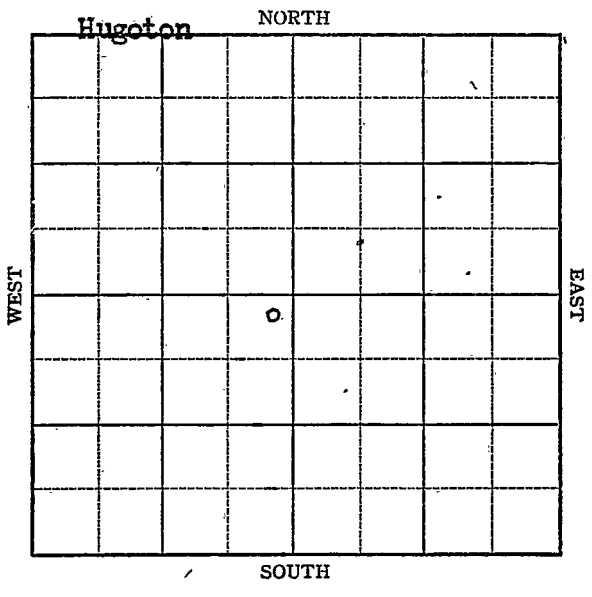
FORM 51 IOM 12-46 PETROL

ANNONS

Section 19 Township 27 Range 35W

Well No. #1 McCoy

Company Columbian Fuel





Sec. 19 Twp. 27 R. 35W

Well No. 1 McCoy Farm

Columbian Fuel Company

Hugoton Pool

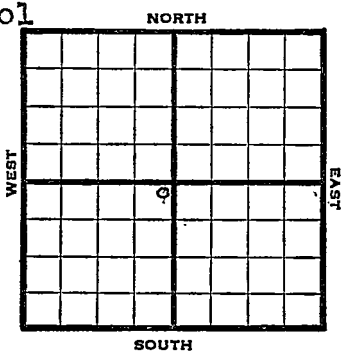
100 Ft. from N. Line

Ft. from S. Line

100 Ft. from E. Line

Ft. from W. Line

NE SW



1947

Elev. 3106' REPORT

4/30 Drlg. 200'.

5/7 10" @ 520'
TD 2590'
7" @ 2580'
RUST

5/13 " "

5/20 " "

5/27 TD 2700'
226' of 5" Perf Liner @ 2800'

6/3 15000 acid

6/11 7" @ 2580'
226' of 5" Perf. liner @ 2800'
9,241,000 Gas.
417 # R. Pr.
TD 2800'

COMPLETED

Kansas **KANSAS**

Map No. _____ Sec. 19 Twp. 27 R. 35W

Well No. 1 McCoy

Columbian Fuel Company

FIRST REPORT

Contractor _____

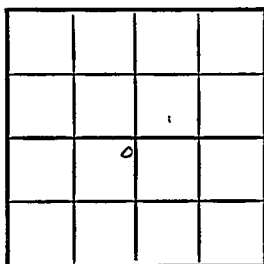
NE SW

SECTION PLAT100 Ft. from N. Line

_____ Ft. from S. Line

100 Ft. from E. Line

_____ Ft. from W. Line



Grant County

Location _____

Rig up _____

Drilling and Remarks:

drlg. 200'

RECORD

Cased _____ in., _____ ft.

Sand _____

~~Gas~~ _____

Oil _____

Total Depth _____

PRODUCTION

1st 24 hrs. Nat. _____

1st 24 hrs. after shot _____

Gas _____ Cu. Ft.

Dry Hole _____

Abandoned _____

Date

APR 30 1947 19

S. J. LEWIS Scout

Map No. 0 Sec. 19 Twp. 27 R. 35W

Well No. 1 McCoy

Columbian Fuel Company

COMPLETE

Contractor

NE SW

E 13106
SECTION PLAT

100 Ft. from N. Line

 Ft. from S. Line

100 Ft. from E. Line

 Ft. from W. Line

Grant County

Location

Rig up

Drilling and Remarks:

7" @ 2580
226' of 5" pipe liner
@ 2580
9,241,000 Gas
417 # R/P

RECORD

Cased in., ft.

Sand

Gas

Oil

Total Depth 2580

PRODUCTION

1st 24 hrs. Nat.

1st 24 hrs. after shot

Gas Cu. Ft.

Dry Hole

Abandoned

Date

JUN 11 1947 19

S. J. LEWIS Scout