

KANSAS

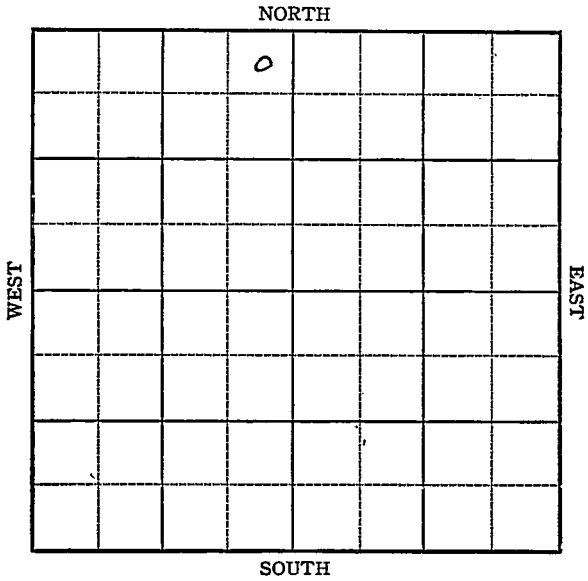
FORM 51 5M PETROL

Sedgwick

Section 19 Township 27 Range 4W

Well No. #1 Branine

Company T. Jeff Archer  
Wildcat

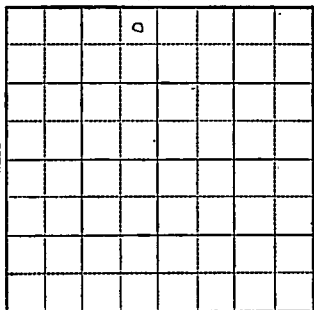


Sec. 19 Twp. 27 R. 4-W

Well No. #1 Brainine Farm

T. Jeff Archer Company

NORTH



330 Ft. from N. Line

\_\_\_\_\_ Ft. from S. Line

330 Ft. from E. Line

\_\_\_\_\_ Ft. from W. Line

Elev. 1416

1943

R E P O R T

- 12-22 Rotary
- 12/29 "
- 1944
- 1-5 Surface Hole
- 1-12 10" @ 191  
Drlg 1735'
- 1/19 Lans 2860  
Drlg. 3265
- 1/26 Miss 3684  
Drlg. 4002
- 2/2 Viola 4075  
Core 4078-81 TD  
6" Rec. Por & sat.  
Packer 4076  
DST open 1/2 hr  
S gas rec. 170 mud 90' oil stain  
mud to run csg.
- 2/9 5" @ 4077  
Viola 4075  
Simp 4096  
TD 4107  
Wafer

KANSAS

Map No. 27 Sec. 19 Twp. 27 R. 4W

Well No. 1 Brainine

T. Jeff Archer Company

FIRST REPORT Contractor

NE NW

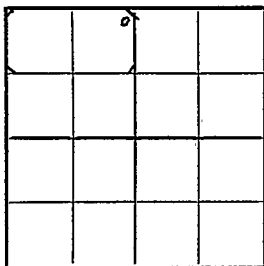
SECTION PLAT

330 Ft. from N. Line

\_\_\_\_\_ Ft. from S. Line

330 Ft. from E. Line

\_\_\_\_\_ Ft. from W. Line



Wildcat

Location \_\_\_\_\_

Rig up \_\_\_\_\_

Drilling and Remarks:

Rotary

RECORD

Cased \_\_\_\_\_ in., \_\_\_\_\_ ft.

Sand \_\_\_\_\_

Gas \_\_\_\_\_

Oil \_\_\_\_\_

Total Depth \_\_\_\_\_

PRODUCTION

1st 24 hrs. Nat. \_\_\_\_\_

1st 24 hrs. after shot \_\_\_\_\_

Gas \_\_\_\_\_ Cu. Ft.

Dry Hole \_\_\_\_\_

Abandoned \_\_\_\_\_

Date

DEC 2 2 1943 19

S. J. LEWIS Scout

Sedgwick

Map No. AA137 Sec. 19 Twp. 27 R. 4W

Well No. 1 Brainine

T. Jeff Archer Company

ABANDONED Contractor

NE NW

SECTION PLAT

330 Ft. from N. Line

		o	

\_\_\_\_\_ Ft. from S. Line

330 Ft. from E. Line

\_\_\_\_\_ Ft. from W. Line

Wildcat

RECORD

Location \_\_\_\_\_

Cased \_\_\_\_\_ in., \_\_\_\_\_ ft.

Rig up \_\_\_\_\_

Sand \_\_\_\_\_

Drilling and Remarks:

Gas \_\_\_\_\_

Oil \_\_\_\_\_

Total Depth 4107

*W-1a 4075*

*Snuff 4096*

*5" @ 4077*

*Water*

PRODUCTION

1st 24 hrs. Nat. \_\_\_\_\_

1st 24 hrs. after shot \_\_\_\_\_

Gas \_\_\_\_\_ Cu. Ft.

Dry Hole \_\_\_\_\_

Abandoned \_\_\_\_\_

Date

FEB 9 1944 19

S. I. LEWIS Scout