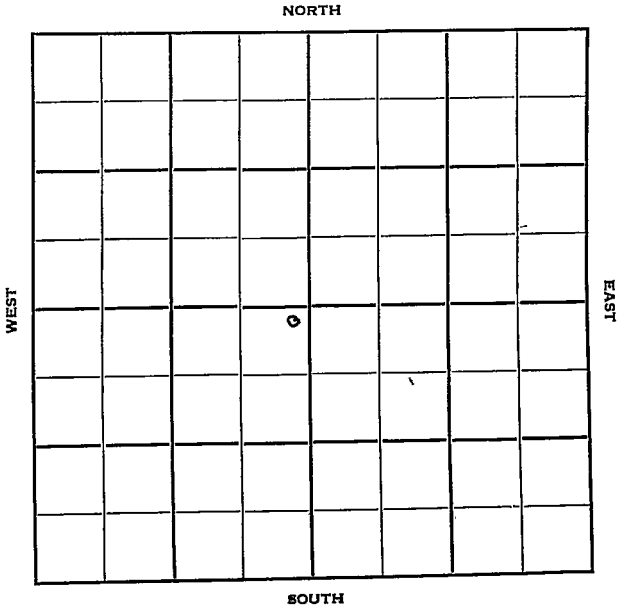


Section 2 Township 27 Range 36W

Well No. #1 Corley "A"

Company Columbian Fuel



Sec. 2 Twp. 27 R. ✓ 36W

Well No. #1 Gorley "A" Farm _____

Columbian Fuel Company _____

Hugoton Pool Contractor _____

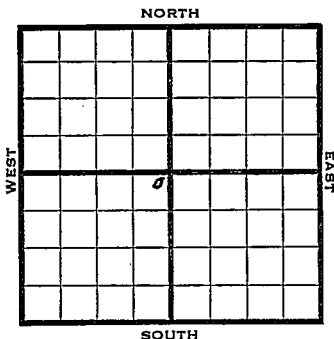
100' Ft. from N. Line

_____ Ft. from S. Line

100' Ft. from E. Line

_____ Ft. from W. Line

NE SW



1950

Elv. 3072'

REPORT

4/26

Location

11/28

Spud 4-20-51

Gas Well TD 2690

10" @ 574 7" @ 2485

TD 2690

Her. 2501 Kri 2518

Win. 2550 Ft. Riley 2608

15000 A Comp. 15,880,000 gas

COMPLETED

Map No. _____ Sec. 2 Twp. 27 R. 36WWell No. 1 Corley "A"_____ Columbian Fuel _____ Company

_____ Contractor

NE SW


SECTION PLAT

100 Ft. from N. Line

_____ Ft. from S. Line

100 Ft. from E. Line

_____ Ft. from W. Line



Grant County

Location _____

Rig up _____

Drilling and Remarks:

RECORD

Cased _____ in., _____ ft.

Sand _____

Gas _____

Oil _____

Total Depth _____

PRODUCTION

1st 24 hrs. Nat. _____

1st 24 hrs. after shot _____

Gas _____ Cu. Ft.

Dry Hole _____

Abandoned _____

Date

APR 26 1950 19J. E. TYRA Scout

