

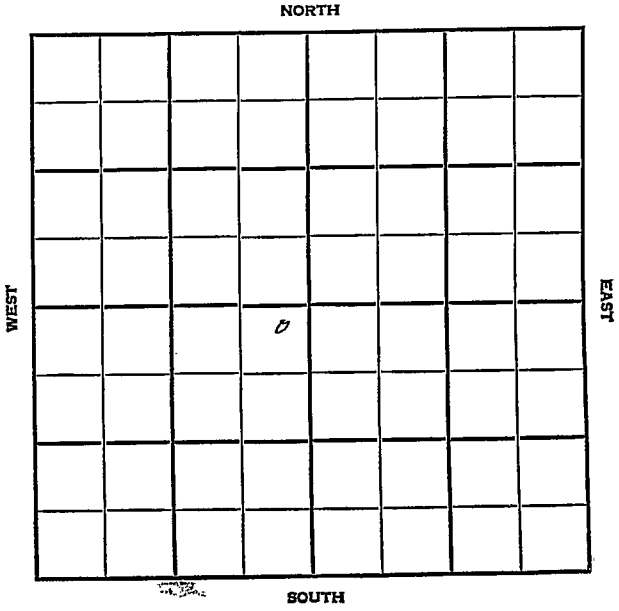
DX 78-1

Stanton KANSAS

Section 2 Township 27 Range 40W

Well No. 1 Goldner

Company Western Natural Gas



# Stanton KANSAS

SEC. <b>2</b>	TWP. <b>27</b>	R. <b>40W</b>
------------------	-------------------	------------------

WELL NO. **1 Goldner** FARM

---

COMPANY **Western Natural Gas**

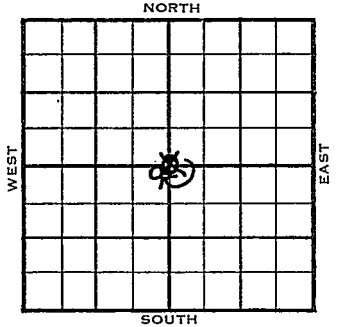
CONTRACTOR

~~2640~~ **150** Ft. from N. Line

\_\_\_\_\_ Ft. from S. Line

**150** Ft. from E. Line

~~2640~~ \_\_\_\_\_ Ft. from W. Line



*NE NESW*  
*G Sec.*

1954	ELEVATION <b>3265'</b>	REPORT
------	---------------------------	--------

8/11 9/15	<p><b>Location</b></p> <p>Spud 8-1-54</p> <p>Gas Well</p> <p>TD 2388'</p> <p>10-3/4" @ 537'</p> <p>Her. 2311', Win 2360',</p> <p>TD 2327'</p> <p>7" @ 2324'</p> <p>DD 3000 A-frac. 8000 A-frac.</p> <p>2,300,000 cfg.</p> <p>TD 2388'</p> <p>frac.</p> <p>Comp open flow 7,150,000 cfgpd 400#</p>
--------------	---

COMPLETED



Map No. \_\_\_\_\_ Sec. 2 Twp. 27 R. 40W

Well No. 1 Goldner

Western Natural Gas Company

**CORRECTION** Contractor

NE NE SW


SECTION PLAT

150 Ft. from N. Line

\_\_\_\_\_ Ft. from S. Line

150 Ft. from E. Line

\_\_\_\_\_ Ft. from W. Line



Stanton County

Location \_\_\_\_\_

Rig up \_\_\_\_\_

Drilling and Remarks:

Reported  
C. Sec.

RECORD

Cased \_\_\_\_\_ in., \_\_\_\_\_ ft.

Sand \_\_\_\_\_

Gas \_\_\_\_\_

Oil \_\_\_\_\_

Total Depth \_\_\_\_\_

PRODUCTION

1st 24 hrs. Nat. \_\_\_\_\_

1st 24 hrs. after shot \_\_\_\_\_

Gas \_\_\_\_\_ Cu. Ft.

Dry Hole \_\_\_\_\_

Abandoned \_\_\_\_\_

Date

AUG 18 1954 19 \_\_\_\_\_

**FABEN GILSTRAP**  
Scout

