

Kiowa


KANSAS

SECTION 4 TOWNSHIP 27 RANGE 20 W

WELL NO. #1 Einesel

COMPANY Gulf Oil

NORTH



SOUTH

Kiowa

KANSAS

SEC. 4	TWP. 27	R. 20W
-----------	------------	-----------

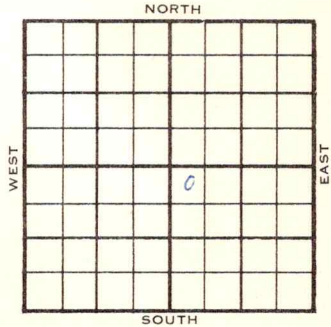
WELL NO. #1 Einsel FARM

COMPANY Gulf Oil

CONTRACTOR Barbour

WILDCAT

_____ Ft. from N. Line
 _____ Ft. from S. Line
 _____ Ft. from E. Line
 _____ Ft. from W. Line



NW NW SE

1955	ELEVATION 2304'	REPORT
------	--------------------	--------

12-7 Comm. 12-4-55
 8" @ 379/300
 WOC

12-28 DST 4868-4952 op 1 hr. rec. 630' msw
 1525/30"

D & A

H.	4085	4095
Dg.	4131	4130
BL.	4231	4226
L.	4245	4234
Marm	4674	4674
Miss Chert		4864
C.	4873	4872
Dolo	4916	### 4915

TD 4952-

ABANDONED

County **Kiowa** Elev. _____
 Sec. **4** Twp. **27** Rge. **2 OW**
 Company **Gulf Oil**
 Farm Name **Einsel** No. **1**

TOPS	DEPTH	LOG	DATUM
Anh.			
Tp.			
H.			
Tr.			
Dg.			
Bl.			
L.			
K.C.			
B.K.C.			
Ce.			
C.			
M.			
M.			
K.			
Mz.			
Mo.			
V.			
S.			
S.			
A.			
R.			
PE.			
G.			
T.D.			

Loc. in Sec. **NW NW SE**

Geol. _____
 Contr. **B arbour**

Pool **Wildecat**

FIRST REPORT		


Date Comm. **12-1-55**
8" @ 379/300 WOG

25

Co.
Lse.
No.
Sec.
T.
R.

County Kiowa Elev. 2304
 Sec. 4 Twp. 27 Rge. 2 OW
 Company Gulf Oil
 Farm Name Einsel No. 1

TOPS	DEPTH	LOG	DATUM
Anh.			
Tr.			
H.	4085	4094	1790
Tr.			
Dg.	4131	4130	1826
B.L.	4231	4226	1922
L.	4245	4234	1930
K.C.			
B.K.C. <u>Massy</u>	4674	4674	2370
Ce. <u>Missouri</u>		4864	2460
C.	4873	4872	2568
M. <u>dola</u>	4916	4915	2611
M.			
K.			
Mz.			
Mq.			
V.			
S.			
S.			
A.			
R.			
PE.			
G.			
T.D.	4952	4949	

Loc. in Sec. NW NW SE
 Geol. Barbour
 Contr. Barbour
 Pool Wildcat


Date Comm. 12-4-55 DEC 28 1955
 8" @ 379/300 DST 4868-4952 open 1 hr.
 rec. 630' msW 1525/30"
 D & A

Co.
 Lse.
 No.
 Sec.
 T.
 R.