


Section 20 Township 27 Range 35-W

Well No. #1 F. M. English (G)

Company Columbian Fuel

NORTH



SOUTH

Sec. 20 Twp. 27 R. 35-W

Well No. #1 F. M. English (C) Farm

Columbian Fuel Company

Contractor

Ft. from N. Line

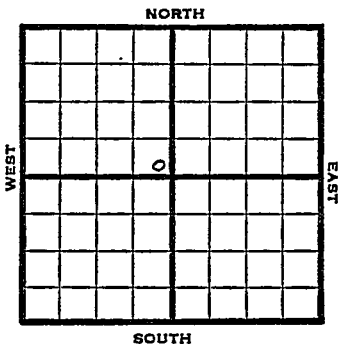
100 Ft. from S. Line

100 Ft. from E. Line

Ft. from W. Line

of NW

100 N & W of C



1950

Elev. 3091' REPORT

5/24

Rig Up

7/5

10" @ 600'

7" @ 2595'

TD 2800'

15000 total acid

Comp. 13,216,000

Her. 2598'

Krider 2622'

Win. 2664'

Towanda 2714'

COMPLETED

Map No. _____ Sec. 20 Twp. 27 R. 35WWell No. 1 F. M. English (C)Columbian Fuel Company

Contractor

100 N & W of C

_____ Ft. from N. Line

100 Ft. from S. Line100 Ft. from E. Line_____ Ft. from W. Line
of NW

Grant

Location _____

Rig up X

Drilling and Remarks:

SECTION PLAT

FIRST REPORT

RECORD

Cased _____ in., _____ ft.

Sand _____

Gas _____

Oil _____

Total Depth _____

PRODUCTION

1st 24 hrs. Nat. _____

1st 24 hrs. after shot _____

Gas _____ Cu. Ft.

Dry Hole _____

Abandoned _____

Date

MAY 24 1950 19J. E. TYRA

Scout

Kansas

Hugoton Pool

Map No. _____ Sec. 20 Twp. 27 R. 35WWell No. 1 F. M. English "C"_____ Columbian Fuel _____ Company

_____ Contractor

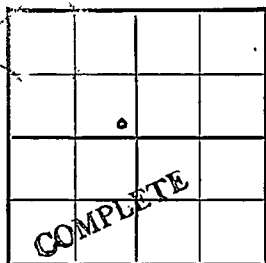
SE NW

El. 3091
SECTION PLAT

_____ Ft. from N. Line

100 Ft. from S. Line100 Ft. from E. Line

_____ Ft. from W. Line



Grant County

Location _____

Rig up _____

Drilling and Remarks:

10" C 600

7" C 2595

TD 2800

15000 total acid

Comp. 13,216,000

RECORD

Cased _____ in., _____ ft.

Sand _____

Gas _____

Oil _____

Total Depth 2800

PRODUCTION

1st 24 hrs. Nat. _____

1st 24 hrs. after shot _____

Gas _____ Cu. Ft.

Dry Hole _____

Abandoned _____

Date _____

JUL 5 1950 19 J. E. TYRA Scout