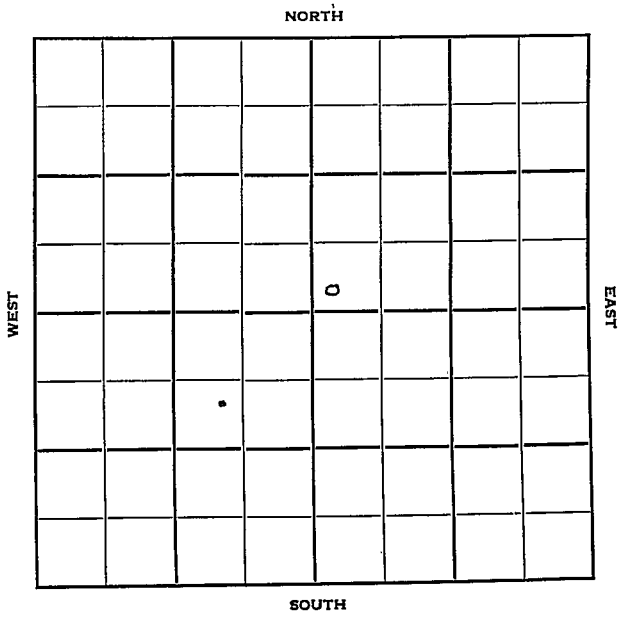


Section 21 Township 27 Range 37-W

Well No. #1 Gall

Company Northern Nat'l



Sec. 21 Twp. 27 R. 37-W

Well No. #1 Gall Farm

Northern Nat'l Company

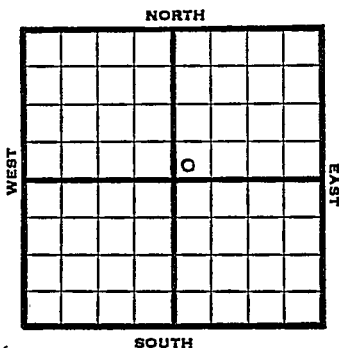
Contractor

Ft. from N. Line

200 Ft. from S. Line

Ft. from E. Line

200 Ft. from W. Line of
200 N & E of C NE



1950 Elev 3051 REPORT

5/24 Location

8/2 10" @ 388

7" @ 2350

TD 2625

Her 2340

Krider 2370

Win 2422

Ft Riley 2480

23,000 total acid

Comp. open flow 17,030,000 gas 419#

Completed

COMPLETED

Kansas

Map No. _____ Sec. 21 Twp. 27 R. 37WWell No. 1 GallNorthern Nat'l Company

Contractor


200 N & E of C

SECTION PLAT

_____ Ft. from N. Line

200 Ft. from S. Line

_____ Ft. from E. Line

200 Ft. from W. Line
of NE

Grant

Location X

Rig up _____

Drilling and Remarks:

RECORD

Cased _____ in., _____ ft.

Sand _____

Gas _____

Oil _____

Total Depth _____

PRODUCTION

1st 24 hrs. Nat. _____

1st 24 hrs. after shot _____

Gas _____ Cu. Ft.

Dry Hole _____

Abandoned _____

Date

MAY 24 1950

19

J. E. TYRA Scout

