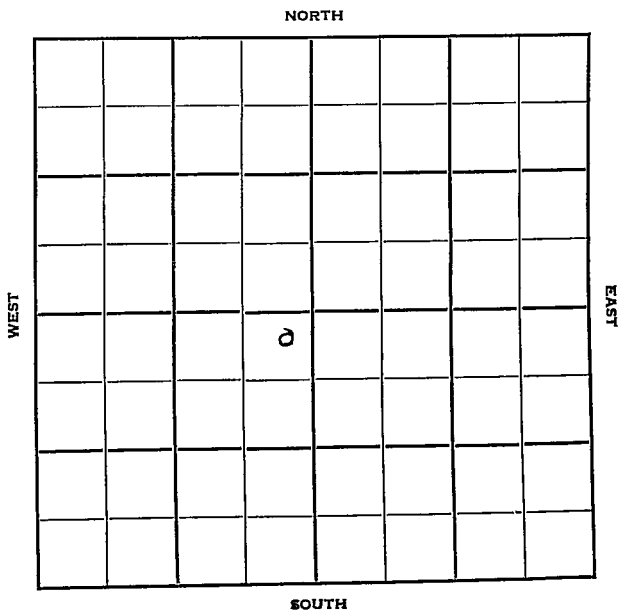


Section 22 Township 27 Range 37W

Well No. #1 Fowler

Company Northern Natural



Sec. 22 Twp. 27 R. 37W

Well No. #1 Fowler Farm

Northern Natural

Company

Contractor

Hugoton Pool

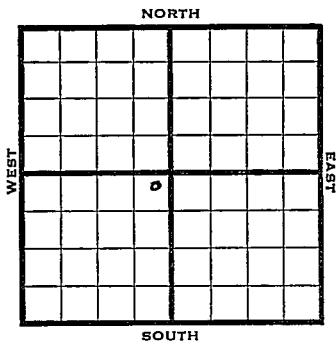
200' Ft. from N. Line

Ft. from S. Line

200' Ft. from E. Line

Ft. from W. Line

NE SW



1950 Elev. 3042' REPORT

4/26 Spud 4-21-50
10" @ 312'
Drlg. 1720'

6/14 10" @ 312
7" @ 2338
500 acid
293' of 5" liner
24000 acid
Comp 22,990,000
Her. 2340
Krider 2375-2400
Win. 2416-46
Ft. Riley 2472
Completed

COMPLETED

Kansas

Hugoton Pool

Map No. _____ Sec. 22 Twp. 27 R. 37WWell No. 1 Fowler

Northern Natural

Company

Contractor

NE SW

E 1. 3042


SECTION PLAT

200 Ft. from N. Line

_____ Ft. from S. Line

200 Ft. from E. Line

_____ Ft. from W. Line



Grant County

Location _____

Rig up _____

Drilling and Remarks:

Spud 4-21-50

10" @ 312

drlg. 1720

RECORD

Cased _____ in., _____ ft.

Sand _____

Gas _____

Oil _____

Total Depth _____

PRODUCTION

1st 24 hrs. Nat. _____

1st 24 hrs. after shot _____

Gas _____ Cu. Ft.

Dry Hole _____

Abandoned _____

Date ' _____

APR. 26 1950 19

J. E. TYRA Scout

Kansas

Map No. _____ Sec. 22 Twp. 27 R. 37W

Well No. 1 Fowler

Northern Natural Company

Contractor

NE SW

El. 3042


SECTION PLAT

200 Ft. from N. Line

_____ Ft. from S. Line

200 Ft. from E. Line

_____ Ft. from W. Line



Grant County

Location _____

Rig up _____

Drilling and Remarks:

10" @ 312
 7" @ 2338
 500 acid
 283' of 5" liner
 24000 acid
 Comp. 22,990,000

RECORD

Cased _____ in., _____ ft.

Sand _____

Gas _____

Oil _____

Total Depth _____

PRODUCTION

1st 24 hrs. Nat. _____

1st 24 hrs. after shot _____

Gas _____ Cu. Ft.

Dry Hole _____

Abandoned _____

Date

JUN 4 1950 19

J. E. TYRA

Scout