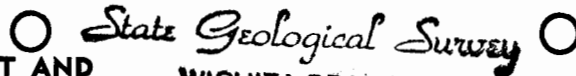


KANSAS



**WELL COMPLETION REPORT AND
DRILLER'S LOG**

WICHITA BRANCH

API No. 15 — 057 — 20,205
County Number

S. 36 T. 27S R. 24 W
Loc. C N/2 SE SE
County Ford

Operator
Samuel Gary Oil Producer

Address
Four Inverness Court East, Englewood, Colorado 80112

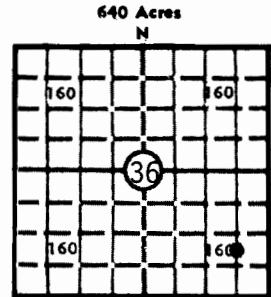
Well No. # 36-16 Lease Name Blau

Footage Location
990 feet from (N) (S) line 660 feet from (E) (W) line

Principal Contractor Big "A" Geologist James F. Dilts

Spud Date 4/29/81 Date Completed 5/21/81 Total Depth 5170' P.B.T.D. N/A

Directional Deviation NONE Oil and/or Gas Purchaser N/A



Locate well correctly
Elev.: Gr. 2506'
DF 2516 KB 2517

CASING RECORD

Report of all strings set — surface, intermediate, production, etc.

Purpose of string	Size hole drilled	Size casing set (in O.D.)	Weight lbs/ft.	Setting depth	Type cement	Sacks	Type and percent additives
Surface Csg.	12/-1/4	8-5/8	24#	552	Howco Lite Class H	150 150	2% cc 3% cc

LINER RECORD N/A

PERFORATION RECORD N/A

Top, ft.	Bottom, ft.	Sacks cement	Shots per ft.	Size & type	Depth interval

TUBING RECORD N/A

Size	Setting depth	Packer set at

ACID, FRACTURE, SHOT, CEMENT SQUEEZE RECORD N/A

Amount and kind of material used	Depth interval treated

RELEASED

Date: 7 1982
FROM CONFIDENTIAL

INITIAL PRODUCTION

Date of first production Plugged Producing method (flowing, pumping, gas lift, etc.)

RATE OF PRODUCTION PER 24 HOURS
Oil Gas Water Gas-oil ratio
bbls. MCF bbls. CFPB

Disposition of gas (vented, used on lease or sold) Producing interval (s)

INSTRUCTIONS: As provided in KCC Rule 82-2-125, within 90 days after completion of a well, one completed copy of this Drillers Log shall be transmitted to the State Geological Survey of Kansas, 4150 Monroe Street, Wichita, Kansas 67209. Copies of this form are available from the Conservation Division, State Corporation Commission, 245 No. Water, Wichita, Kansas 67202. Phone AC 316-522-2206. If confidential custody is desired, please note Rule 82-2-125. Drillers Logs will be on open file in the Oil and Gas Division, State Geological Survey of Kansas, Lawrence, Kansas 66044.

Operator Samuel Gary Oil Producer DESIGNATE TYPE OF COMP.: OIL, GAS, DRY HOLE, SWDW, ETC.: Dryhole

Well No. # 36-16 Lease Name Blau

S 36 T 27S R 24 ^Y _W


WELL LOG

Show all important zones of porosity and contents thereof; cored intervals, and all drill-stem tests, including depth interval tested, cushion used, time tool open, flowing and shut-in pressures, and recoveries.

SHOW GEOLOGICAL MARKERS, LOGS RUN, OR OTHER DESCRIPTIVE INFORMATION.

FORMATION DESCRIPTION, CONTENTS, ETC.	TOP	BOTTOM	NAME	DEPTH
DST # 1 (Morrow) 5052' - 5080'			CNF-FDC	5174-2600
Open 30 60			DIL	5169- 550
Shut In 60 120				
IFP 275-158 FFP 158				
ISIP 1321 FSIP 2500				
Recoverd 630' drilling mud.				
DST # 2 5108' - 5120'				
Open 30 60				
Shut In 60 120				
IFP 63-63 FFP 105-126				
ISIP 1458 FSIP 1458				
Recovered 60' slightly oil cut mud, 210' gas cut muddy salt water				
Plugged as follows:				
60 sx. 550'				
10 sx. 40' - 0'				
10 sx. Rat Hole				
5 sx. Mouse Hole				
SAMPLE TOPS:				
Stone Corral	1498'			
Chase	2677'			
Stottler	3568'			
Heebner	4225'			
Lansing	4380'			
Pawnee	4901'			
Ft. Scott	4933'			
Cherokee	4944'			
Inola	5030'			
Morrow	5042'			
Sand	5056'			
Conglomerate	5064'			
Mississippian	5076'			
RTD	5170'			
LTD	5175'			

USE ADDITIONAL SHEETS, IF NECESSARY, TO COMPLETE WELL RECORD.

Date Received	 F. E. Farnham Development & Production Manager Title 7/10/81 Date
---------------	---