

Ford

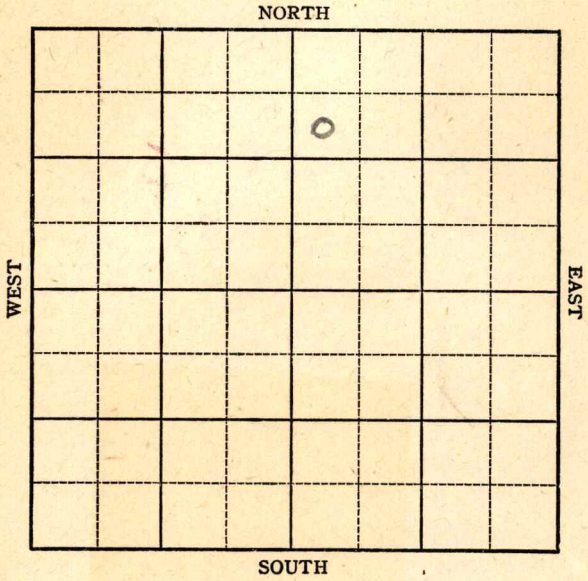
1103

KANSAS

Section 35 Township 27 Range 24W

Well No. 1 Barngrover

Company Texas



KANSAS

Ford County

Sec. 35 Twp. 27 R. 24W

Well No. 1 Barngrover Farm

Texas Company

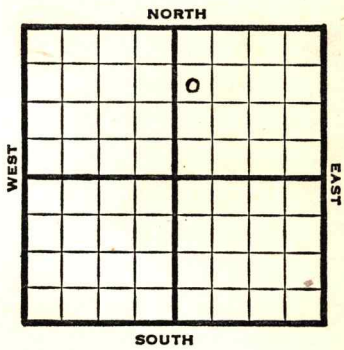
Wildcat

990 Ft. from N. Line

_____ Ft. from S. Line

_____ Ft. from E. Line

330 Ft. from W. Line



SW NW NE

1947 El 2528 REPORT

- 5/28 Location
- 6/3 Derrick
- 6/10 "
- 6/17 "
- 6/24 9" @ 1509'
WOC
- 7/1 Drlg 3285'
- 7/8 Anhydrite 1442'
Herrington 2630'
Windfield 2700'
1st. Riley 2800'
B. Florence 2914'
Drlg. 4180'
- 7/16 Lansing 4367'
B. Kansas City 4700'
Drlg 4830'
- 7/22 Mississippi 5056
Drlg. 5205
- 7/29 Drlg 5540'
- 8/6 Drlg 5846'

OVER

B947

8/13

Miss. 5060'

Viola 5800'

Simp 5920'

Arb. 5960'

T.D. 6172'

Abandoned

ABANDONED

Map No. _____ Sec. 35 Twp. 27 R. 24W

Well No. 1 Barngrover

Texas


Company _____

FIRST REPORT

Contractor _____

SW NW NE

SECTION PLAT



990 Ft. from N. Line

_____ Ft. from S. Line

_____ Ft. from E. Line

330 Ft. from W. Line

Ford County

Location X

Rig up _____

Drilling and Remarks:

RECORD

Cased _____ in., _____ ft.

Sand _____

Gas _____

Oil _____

Total Depth _____

PRODUCTION

1st 24 hrs. Nat. _____

1st 24 hrs. after shot _____

Gas _____ Cu. Ft.

Dry Hole _____

Abandoned _____

Date

MAY 28 1947

19

S. J. LEWIS

Scout

Map No. 89 Sec. 35 Twp. 27 R. 24W

Well No. 1 Barngrover

Texas Company

ABANDONED

Contractor

SW NW NE

E 12528

SECTION PLAT

990 Ft. from N. Line

_____ Ft. from S. Line

_____ Ft. from E. Line

330 Ft. from W. Line

		0	

Ford County

RECORD

Location _____

Cased _____ in., _____ ft.

Rig up _____

Sand _____

Drilling and Remarks:

Gas _____

Oil _____

Total Depth 6172

*Misc 5860
Viola 5500
Bump 5920
Br 4 5960*

PRODUCTION

1st 24 hrs. Nat. _____

1st 24 hrs. after shot _____

Gas _____ Cu. Ft.

Dry Hole _____

Abandoned _____

Date

AUG 13 1947 19

S. J. LEWIS Scout