

KANSAS

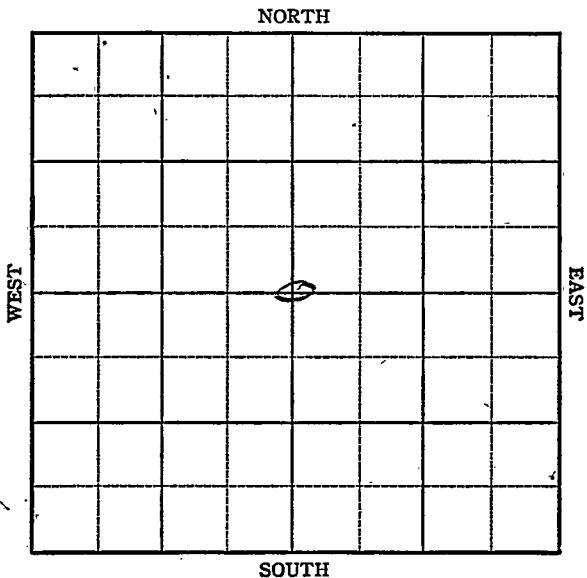
FORM 51 IOM 12-46 PETROL

Stanton

Section 25 Township 27 Range 39-W

Well No. #1 Molz "B"

Company Stanolind



KANSAS

Stanton County

Sec. 25 Twp. 27 R. 39-W

Well No. 1 Molz "B" Farm
Stanolind Company
Hugoton Pool

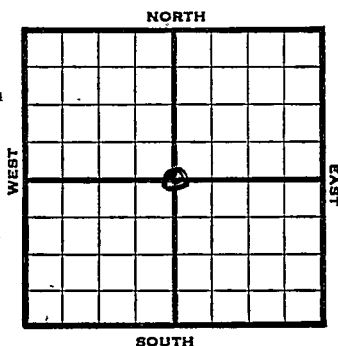
2640 Ft. from N. Line

Ft. from S. Line

2640 Ft. from E. Line

Ft. from W. Line

C Sec.



1947 Elev. 1349 REPORT

1/15 8" @ 726'
drlg. 1600'

1/21 TD 2530'
7" @ 2504
.RUST

2/12 7" @ 2504
Perf
15,500 Acid
989000 Gas
405# R Pr
TD 2545'

COMPLETED

Kansas **KANSAS**

Map No. _____ Sec. 25 Twp. 27 R. 39W

Well No. 1 Molz "B"

Stanolind Company

FIRST REPORT

Contractor

C Sec.


SECTION PLAT

2640 Ft. from N. Line

_____ Ft. from S. Line

2640 Ft. from E. Line

_____ Ft. from W. Line



Stanton County

Location _____

Rig up _____

Drilling and Remarks:

8" @ 726

drlg. 1600

RECORD

Cased _____ in., _____ ft.

Sand _____

Gas _____

Oil _____

Total Depth _____

PRODUCTION

1st 24 hrs. Nat. _____

1st 24 hrs. after shot _____

Gas _____ Cu. Ft.

Dry Hole _____

Abandoned _____

Date

JAN 15 1947 19

S. J. LEWIS Scout

Map No. _____ Sec. 25 Twp. 27 R. 39W

Well No. 1 Molz "B"

Stanolind Company

COMPLETE

Contractor

C Sec.

E13149

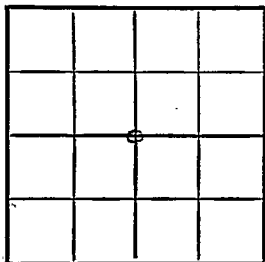
SECTION PLAT

2640 Ft. from N. Line

_____ Ft. from S. Line

2640 Ft. from E. Line

_____ Ft. from W. Line



Stanton County

Location _____

Rig up _____

Drilling and Remarks:

7" @ 2504

Perf.

15500 acid

989000 Gas

405-R12

RECORD

Cased _____ in., _____ ft.

Sand _____

Gas _____

Oil _____

Total Depth 2545

PRODUCTION

1st 24 hrs. Nat. _____

1st 24 hrs. after shot _____

Gas _____ Cu. Ft.

Dry Hole _____

Abandoned _____

Date

FEB 12 1947

19

S. J. LEWIS

Scout