

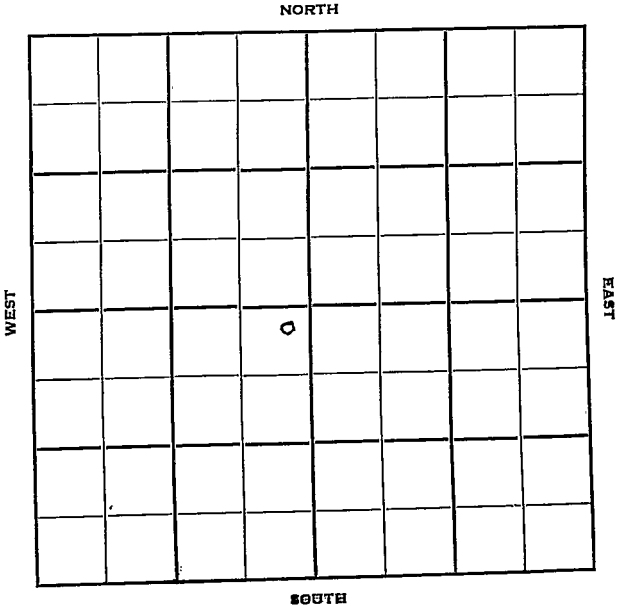
KANSAS

FORM 51 25M 3-49 PETROL

Section 26 Township 27 Range 37-W

Well No. #3 Fowler

Company Northern Natural



Sec. 26 Twp. 27 R. 37W ✓

Well No. #3 Fowler Farm

Northern Natural Company

Contractor

Hugoton

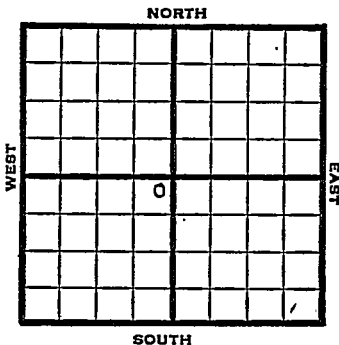
200 Ft. from N. Line

_____ Ft. from S. Line

200 Ft. from E. Line

_____ Ft. from W. Line

NE SW



1950

Elev 3070

REPORT

5/10

Spud. 5-3-50

10" @ 421

T. D. 2422

7" @ 2408

6/28

10" @ 421

7" @ 2408

TD 2684

270' of 5" liner

25000 acid

Her 2415

Krider 2470

Win 2505

Ft Riley 2565

Comp 13,488,000 gas

Completed

COMPLETED

KANSAS

Hugoton

Map No. _____ Sec. 26 Twp. 27 R. 37W

Well No. 3 Fowler

Northern Natural

Company

Contractor

NE. SW

SECTION PLAT

200 Ft. from N. Line

_____ Ft. from S. Line

200 Ft. from E. Line

_____ Ft. from W. Line

| | | | |
|--------------|--|--|--|
| | | | |
| FIRST REPORT | | | |
| | | | |
| | | | |

Grant

Location _____

Rig up _____

Drilling and Remarks:

spud. 5-3-50

10" @ 421

T. D. 2422

7" @ 2408

RECORD

Cased _____ in., _____ ft.

Sand _____

Gas _____

Oil _____

Total Depth _____

PRODUCTION

1st 24 hrs. Nat. _____

1st 24 hrs. after shot _____

Gas _____ Cu. Ft.

Dry Hole _____

Abandoned _____

Date

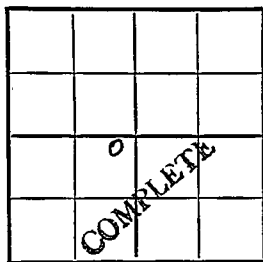
MAY 10

19

J. E. TYRA Scout

Map No. _____ Sec. 26 Twp. 27 R. 37WWell No. 3 Fowler_____
Northern Natural Company_____
Contractor

NE SW

El. 3070
SECTION PLAT200 Ft. from N. Line_____
Ft. from S. Line200 Ft. from E. Line_____
Ft. from W. Line

Grant County

Location _____

Rig up _____

Drilling and Remarks:

10" C 421

7" C 2408

TD 2684

279' of 5" liner

25000 acid

Her. 2415

Krider 2470

RECORD

Cased _____ in., _____ ft.

Sand _____

Gas _____

Oil _____

Total Depth 2684

PRODUCTION

1st 24 hrs. Nat. _____

1st 24 hrs. after shot _____

Gas _____ Cu. Ft.

Dry Hole _____

Abandoned _____

Date

JUN 28 1950

19

J. E. TYRA Scout