

Stanton County

Hugoton Pool

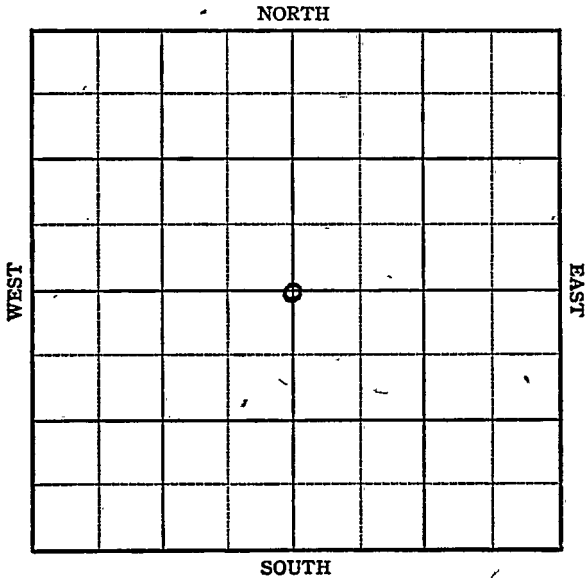
FORM 51 IOM 12-46 PETROL

KANSAS

Section 26 Township 27 Range 39W

Well No. 1 Molz "C"

Company Stanolind



KANSAS

Stanton ✓

Sec. 26 Twp. 27 R. 39-W

Well No. #1 Molz "C" Farm

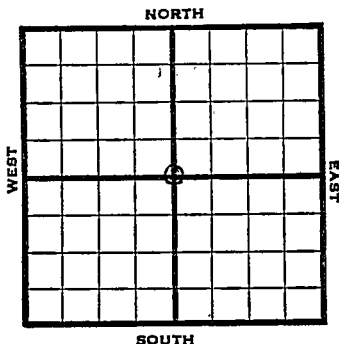
Stanolind Company
Hugoton Pool

2640 Ft. from N. Line

_____ Ft. from S. Line

2640 Ft. from E. Line

_____ Ft. from W. Line



C SEC.

1947 Elev. 3169' REPORT

3/5 Surface hole

3/11 8" @ 726'
Drlg 2268'

3/18 TD 2535'
5" @ 2494'
RUST

3/25 " "

4/2 5" @ 2494'
Perf.
15000 Acid
6,300,000 Gas
420# R PR.
TD 2535'.

COMPLETED

Map No. _____ Sec. 26 Twp. 27 R. 39WWell No. 1 Molz "C"Stanolind CompanyFIRST REPORT Contractor

C Sec.

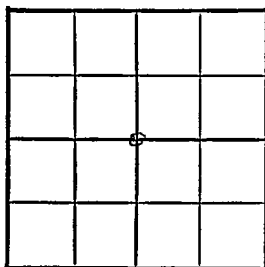
SECTION PLAT

2640 Ft. from N. Line

_____ Ft. from S. Line

2640 Ft. from E. Line

_____ Ft. from W. Line

Stanton County

Location _____

Rig up _____

Drilling and Remarks:

surface hole

RECORD

Cased _____ in., _____ ft.

Sand _____

Gas _____

Oil _____

Total Depth _____

PRODUCTION

1st 24 hrs. Nat. _____

1st 24 hrs. after shot _____

Gas _____ Cu. Ft.

Dry Hole _____

Abandoned _____

Date

MAP 5 1947 19S. J. LEWIS Scout

Map No. _____ Sec. 26 Twp. 27 R. 39W

Well No. 1 Molz "C"

Stanolind Company

COMPLETE

Contractor

C Sec.

R. J. 3/68


SECTION PLAT

2640 Ft. from N. Line

_____ Ft. from S. Line

2640 Ft. from E. Line

_____ Ft. from W. Line



Stanton County

Location _____

Rig up _____

Drilling and Remarks:

5' @ 2494'

P. J.

1500000 cu ft

6,300,000 gal

420 # R.P.

RECORD

Cased _____ in., _____ ft.

Sand _____

Gas _____

Oil _____

Total Depth 2535'

PRODUCTION

1st 24 hrs. Nat. _____

1st 24 hrs. after shot _____

Gas _____ Cu. Ft.

Dry Hole _____

Abandoned _____

Date

APR 2 1947

S. J. LEWIS Scout