

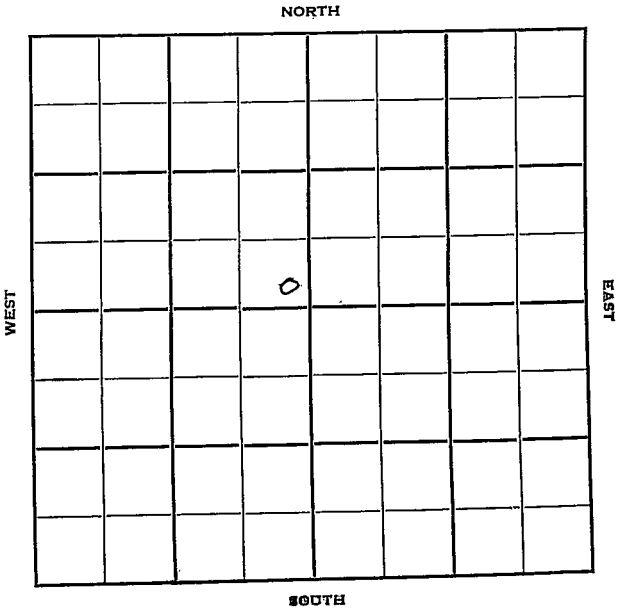
KANSAS

FORM 51 25M 3-49 PETROL

Section 27 Township 27 Range 37-W

Well No. #2 Fowler

Company Northern Natural



Sec. 27 Twp. 27 R. 37W

Well No. #2 Fowler Farm

Northern Natural Company

Contractor

Hogoton

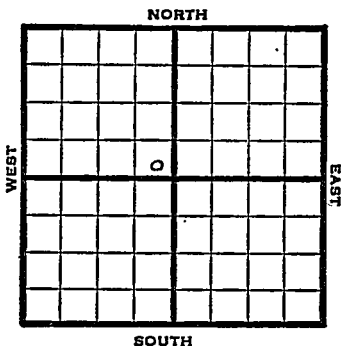
_____ Ft. from N. Line

200 Ft. from S. Line

200 Ft. from E. Line

_____ Ft. from W. Line

SE NW



1950 ELEV 3050 REPORT


1950	Elev 3050
5/10	Spud 4-28-50 10" @ 514 7" @ 2333 T. D. 2350 W O C
6/28	10" @ 514 7" @ 2333 TD 2601 278' of 5" liner 21000 acid Her 2340 Win 2425 Comp 26,042,000 gas Completed COMPLETED

Krider 2380
Ft Riley 2485

Map No. _____ Sec. 27 Twp. 27 R. 37WWell No. 2 Fowler_____Northern Natural_____
Company_____
Contractor

SE NW

SECTION PLAT

Ft. from N. Line200 Ft. from S. Line200 Ft. from E. Line_____
Ft. from W. Line

Grant

Location _____

Rig up _____

Drilling and Remarks:

Spud 4-28-50

1" @ 514

7" @ 2333

T. D. 2350

W O C

RECORD

Cased _____ in., _____ ft.

Sand _____

Gas _____

Oil _____

Total Depth _____

PRODUCTION

1st 24 hrs. Nat. _____

1st 24 hrs. after shot _____

Gas _____ Cu. Ft.

Dry Hole _____

Abandoned _____

Date

MAY 10 1950

19

J. E. TYRA Scout

Kansas

Map No. _____ Sec. 27 Twp. 27 R. 37WWell No. 2 Fowler

_____ Northern Natural _____ Company

_____ Contractor

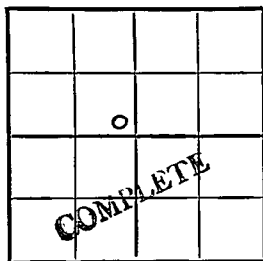
SE 1/4

E1. 30 50
SECTION PLAT

_____ Ft. from N. Line

200 Ft. from S. Line200 Ft. from E. Line

_____ Ft. from W. Line



Grant County

Location _____

Rig up _____

Drilling and Remarks:

10" C 514

7" C 2333

TD 2601

278' of 5" liner

21000 acid

Her. 2340

Krider 2380

RECORD

Cased _____ in., _____ ft.

Sand _____

Gas _____

Oil _____

Total Depth 2601

PRODUCTION

1st 24 hrs. Nat. _____

1st 24 hrs. after shot _____

Gas _____ Cu. Ft.

Dry Hole _____

Abandoned _____

Date
JUN 28 1950

19

J. E. TYRA Scout