

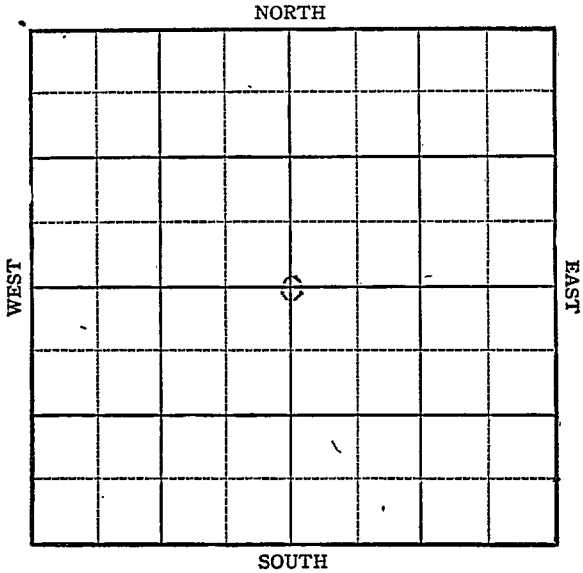
KANSAS

FORM 51 5M BRIX

Section 3 Township 27 Range 39W

Well No. #1 Fegan

Company Stanolind



Sec. 3 Twp. 27 R. 39W

Well No. #1 Fegan Farm

Stanolind Company

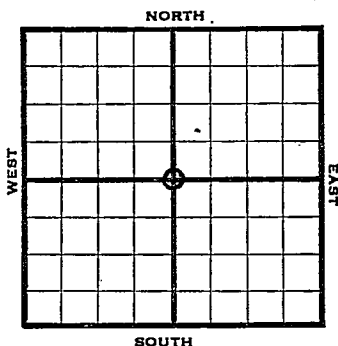
Wildcat

2640 Ft. from N. Line

_____ Ft. from S. Line

2640 Ft. from E. Line

_____ Ft. from W. Line



G Sec

1945 Elev. 3247 R E P O R T

- 1/31 Location
- 2/7 Rotary
- 2/14 10" @ 610
Drlg 1517
- 2/21 Blaine 1123
Anhy 1743
Hollenberg 2243
Drlg 2350
- 2/28 Drlg. 2336 Corrected
Herington 2383-88 TD
7" @ 2383 RUST
- 3/7 " " " "
- 3/14 " " " "
- 3/23 " " " "
- 3/29 Krider 2430
Winefield 2487
Ft. Riley 2550
TD 2605
1,089,000 Gas
- 4/5 " " " "
- 4/12 " " " "
- 4/20 7000 acid 5 M Gas
- 4/27 44 shots 2428-2450
3000 acid.

OVER

KANSAS

Pool Name WildcatMap No. MM Sec. 3 Twp. 27 R. 39WWell No. 1 Fegan

Stanolind

Company

FIRST REPORT

Contractor

C Sec

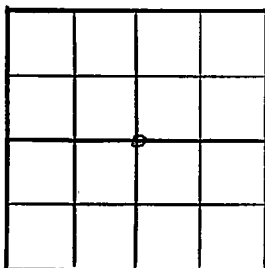
SECTION PLAT

2640 Ft. from N. Line

Ft. from S. Line

2640 Ft. from E. Line

Ft. from W. Line



Stanton

Location X

Rig up

Drilling and Remarks:

RECORD

Cased _____ in., _____ ft.

Sand _____

Gas _____

Oil _____

Total Depth _____

PRODUCTION

1st 24 hrs. Nat. _____

1st 24 hrs. after shot _____

Gas _____ Cu. Ft.

Dry Hole _____

Abandoned _____

Date

JAN 31 1945

19

S. J. LEWIS

Scout

Kansas Pool Name WildcatMap No. NA Maps Sec. 3 Twp. 27 R. 39WWell No. 1 FeganStanolind Company**COMPLETED**

Contractor

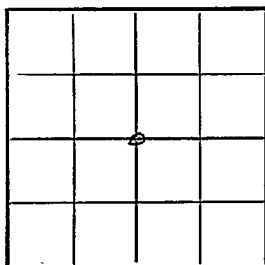
c sec.

E 13247
SECTION PLAT2640 Ft. from N. Line

_____ Ft. from S. Line

2640 Ft. from E. Line

_____ Ft. from W. Line

Stanton County

Location _____

Rig up _____

Drilling and Remarks:

7" C 23832 49 1/2" Lin 2602605Perf.548,000 Gal316# R P**RECORD**

Cased _____ in., _____ ft.

Sand _____

Gas _____

Oil _____

Total Depth 2605**PRODUCTION**

1st 24 hrs. Nat. _____

1st 24 hrs. after shot _____

Gas _____ Cu. Ft.

Dry Hole _____

Abandoned _____

Date

MAY 9 1945 19S. J. LEWIS Scout