

Kingman

Map No. KANSAS Sec. 30 Twp 27 R. 10^W

Well No. 4 F.C. Miles Farm

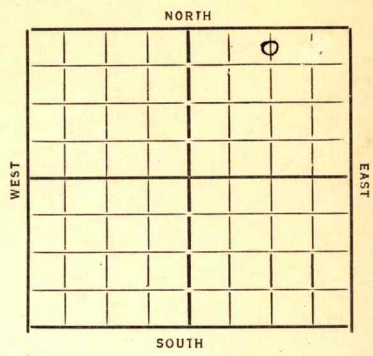
Skelly Oil. Company

440' Ft. from N. Line

_____ Ft. from S. Line

1320' Ft. from E. Line

_____ Ft. from W. Line



Date 1933

REPORT

- 11/15 Pond
- 11/22 Rotary Rig
- 11/29 — 12/6 — 12/13 —
- 12/27 Hrelg 3305
- 1/4 Lansing 3373 - cem 7" BUST
- 1/11 —
- 1/17 Re. cement 7"
- 1/24 —
- 1/31 Drly out cement
- 2/4 T.D 3460 Still acidize
- 2/21 Lansing 3373 TD 3452
1185 B.P.S.

COMPLETED

Map No. 54 Sec. 30 Twp. 27 R. 10W

Well No. 4 - F. C. Miles

Skelly Oil Company

Contractor

FIRST REPORTS


440 Ft. from N. Line

..... Ft. from S. Line

1320 Ft. from E. Line

..... Ft. from W. Line

SECTION PLAT



Location.....

Rig up.....

Drilling and Remarks:

pond

RECORD

Cased..... in., ft.

Sand.....

Gas.....

Oil.....

Total Depth.....

PRODUCTION

1st 24 hrs. Nat.....

1st 24 hrs. after shot.....

Gas..... Cu. Ft.

Dry Hole.....

Abandoned.....

Date

11-15-33 192 O. Manschub Scout

Form 26-1M Bks. 9-23
Kingman

Map No. *54* Sec. *30* Twp. *27* R. *10W*

Well No. *4-F.C. Miles*

Spelley Oil Company

Contractor

SECTION PLAT


COMPLETED

440 Ft. from N. Line

..... Ft. from S. Line

1320 Ft. from E. Line

..... Ft. from W. Line



Location.....

Rig up.....

Drilling and Remarks:

1185 bbls

RECORD

Cased.....in.,ft.

Sand *laning 3373*

Gas.....

Oil.....

Total Depth *3452*

PRODUCTION

1st 24 hrs. Nat.....

1st 24 hrs. after shot.....

Gas.....Cu. Ft.

Dry Hole.....

Abandoned.....

Date

2-21-34 192 *O. Mannschub* Scout