



Map No. \_\_\_\_\_ Sec. 30 Twp. 27 R. 10-W

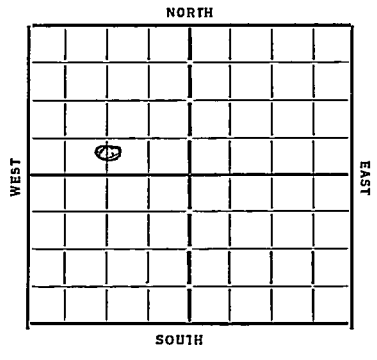
Well No. 2-Ratchiff Farm \_\_\_\_\_  
Skelly oil Company \_\_\_\_\_

\_\_\_\_\_ Ft. from N. Line

440 Ft. from S. Line

1320 Ft. from E. Line

\_\_\_\_\_ Ft. from W. Line



Date  
1933

REPORT

8/2 location

8/9 —

8/17 —

8/22 Pond & Cellar

8/30 —

9/6 —

9/13 —

9/20 —

9/29 —

10/5 —

10/11 Moving in

10/18 12 1/2" at 262. w.c.c.

10/25 drlg 2010

11/1 " 3383

11/8 Lansing 3407 T.D 3412  
7" at 3406 RMST.

11/15 T.D. 3423 - show of oil

11/22 Re. em 7"  
300' oil from 3410-15  
600' " " 3455-58  
drlg ahead

12/6 T.D. 3463 - 800' oil in hole  
treated with 1000 gal acid  
run tubing

12/13 —

1933

12/27 Lancing 3467 - TD. 3463'  
P.B. to 3460' - 1000 gallon acid  
116 bbls

COMPLETED

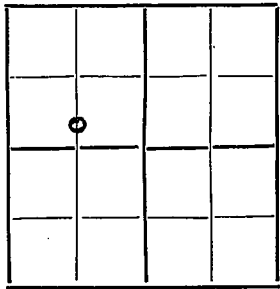
*Hingham*  
 Map No. 54 Sec. 30 Twp. 27 R. 10W

Well No. 2 - Ratcliff

Spelley Oil Company

Contractor

SECTION PLAT



..... Ft. from N. Line

440 Ft. from S. Line

1320 Ft. from E. Line

..... Ft. from W. Line

**FIRST REPORTS**

Location .....

Rig up .....

Drilling and Remarks:

*Location*

**RECORD**

Cased..... in., ..... ft.

Sand.....

Gas.....

Oil.....

Total Depth.....

**PRODUCTION**

~~1st 24 hrs. Nat. ....~~

~~1st 24 hrs. after shot.....~~

Gas..... Cu. Ft.

Dry Hole.....

Abandoned.....

Date

8/2/33 192 O. Mourscheck Scout

*[Handwritten scribbles and lines]*

Returned	
Cards	<del>_____</del>
Tracing	<del>_____</del>
France Map	<del>_____</del>
Scarborough Map	<del>_____</del>
Moody Map	<del>_____</del>
Scarborough Plat Book	<del>_____</del>
Moody Plat Book	<del>_____</del>


Map No. 54 Sec. 30 Twp. 27 R. 10W

Well No. 2-Katcliff  
Skelly Oil Company

Contractor

**COMPLETED**

SECTION PLAT



Ft. from N. Line  
440 Ft. from S. Line  
1320 Ft. from E. Line  
Ft. from W. Line

Location.....

Rig up.....

Drilling and Remarks:

P.O. 3460  
1000 gal oil  
116 bbls

RECORD

Cased          in.,          ft.  
Sand           
Gas           
Oil           
Total Depth 3463

PRODUCTION

1st 24 hrs. Nat. ....  
1st 24 hrs. after shot.....  
Gas..... Cu. Ft.  
Dry Hole.....  
Abandoned.....

Date

12-27-33 192 C. Manschreck Scout



Returned	
Cards	<i>MB</i>
Tracts	<i>MB</i>
Files	X
Search	X
Money	X
Search	X
Mealy Flat Book	