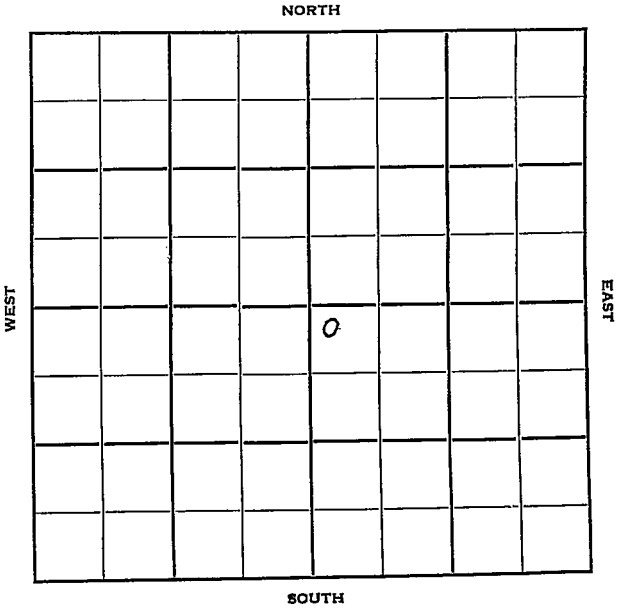


Section 31 Township 27 Range 37W

Well No. #4 Williams

Company Northern Natural Gas



Grant  
27

KANSAS

31

37W

Sec. \_\_\_\_\_ Twp. \_\_\_\_\_ R. \_\_\_\_\_

Well No. #4 Williams Farm

Northern Natural Gas Company

Wyant Contractor

Hugoton Pool

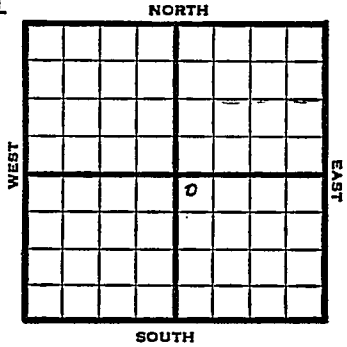
200' Ft. from N. Line

\_\_\_\_\_ Ft. from S. Line

\_\_\_\_\_ Ft. from E. Line

200' Ft. from W. Line

NW SE



1950 Elev. 3074' REPORT

6/21 Location

9/13 Gas Well TD 2612'

10" @ 420' 7" @ 2348'

TD 2612'

500 A @ 2462'

Her. 2340' Krider 2400'

Odell 2420' Win. 2440'

Ft. Riley 2490'

21,000 total acid

Comp. 15,743,000 open flow

**COMPLETED**

Map No. \_\_\_\_\_ Sec. 31 Twp. 27 R. 37WWell No. 4 Williams

\_\_\_\_\_ Northern Natural Gas \_\_\_\_\_ Company

\_\_\_\_\_ Wyant \_\_\_\_\_ Contractor


NW SE

## SECTION PLAT

200 Ft. from N. Line

\_\_\_\_\_ Ft. from S. Line

\_\_\_\_\_ Ft. from E. Line

200 Ft. from W. Line

Grant County

Location X

Rig up \_\_\_\_\_

Drilling and Remarks:

## RECORD

Cased \_\_\_\_\_ in., \_\_\_\_\_ ft.

Sand \_\_\_\_\_

Gas \_\_\_\_\_

Oil \_\_\_\_\_

Total Depth \_\_\_\_\_

## PRODUCTION

1st 24 hrs. Nat. \_\_\_\_\_

1st 24 hrs. after shot \_\_\_\_\_

Gas \_\_\_\_\_ Cu. Ft.

Dry Hole \_\_\_\_\_

Abandoned \_\_\_\_\_

Date

JUN 21 1950 19 \_\_\_\_\_ J. E. TYRA Scout

