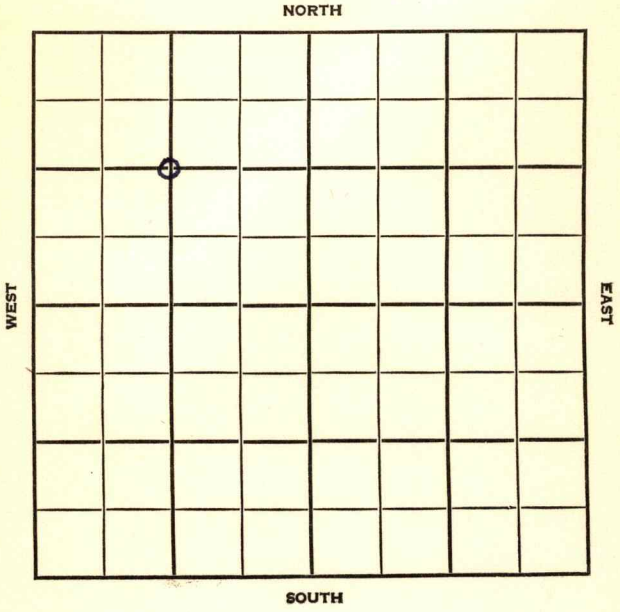


Section 2 Township 27 Range 32W

Well No. 1 Krug Gas Unit "B"

Company Stanolind O&G



SEC.	TWP.	R.
2	27	32W ✓

WELL NO. #1 Krug Gas Unit "B" FARM

COMPANY Stanolind Oil & Gas

CONTRACTOR

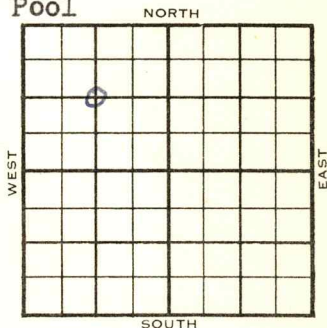
Hugoton Pool

1320 Ft. from N. Line

Ft. from S. Line

Ft. from E. Line

1320 Ft. from W. Line



C. NW/4

1954	ELEVATION	REPORT
------	-----------	--------

5/12 Location

5/19 8" @ 846' w/500 sks

RTD 2702'

5" @ 2689'

Her. Kr. 2629', Win 2689'

5/26 WOCT

6/2 "

6/23 Spudding 5- 10-54

Gas Well

TD 2702

8" @ 846

Her-Kri 2629 Win. 2689

TD 2702

5" @ 2689 CO to 2702 2000A 103,000

gas 12/ 2629-31 90/ 2634-49 12/2653-

55 24/2660-64 12/2666-68 2500A 1/2 mcfg

7000 A 1/2 mcfg 4000A 1,042,000 gas

2000A Comp. 3,106,000 cfcpd 390#

COMPLETED


County Haskell State Kansas

Sec. 2 (Blk.) 27 (Sur.) 32W Map No.

Operator Stanolind Oil & Gas

Well No. 1 Farm Krug Gas Unit "B"

Elev. Location C NW/4



1320 Ft. From N Line Sec.

1320 Ft. From W Line Quarter

Ist. Report

Completion JUN 23 1954

Remarks Hugoton Pool

Spudding Date 5-10-54

Drlg. Data Gas well TD 2702

8" @ 846 Her-Kri. 2629 Win. 2689

TD 2702 5" @ 2689 CO to 2702 2000 A

103,000 gas 12/ 2629-31 90/ 2634-49

12/ 2653-55 24/ 2660-64 12/ 2666-68

2500! A $\frac{1}{2}$ mcfg 7000 A $\frac{1}{2}$ mcfg

4000 A 1,042,000 gas 2000 A

Comp. 3,106,000 cfgpd 390#