

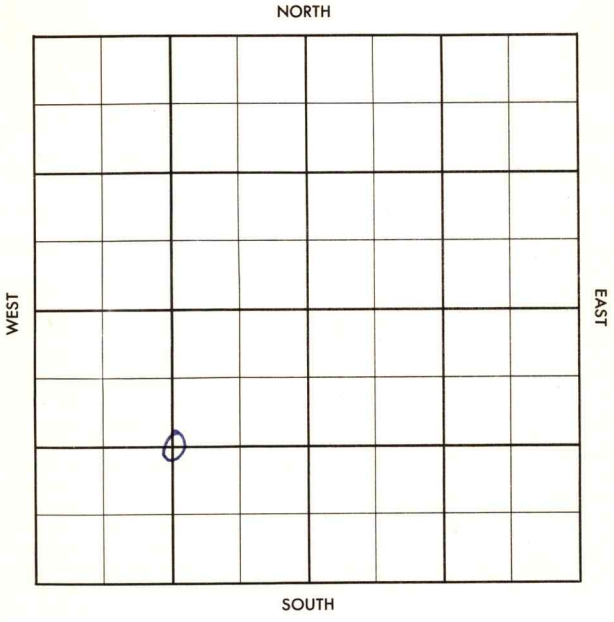
Haskell

KANSAS

SECTION 15 TOWNSHIP 27 RANGE 32 W

WELL NO. #1 Lemon

COMPANY Southwestern Exploration



Hamilton

KANSAS

SEC.	TWP.	R.
15	27	32W

WELL NO. #1 Lemon FARM

COMPANY Southwestern Exploration

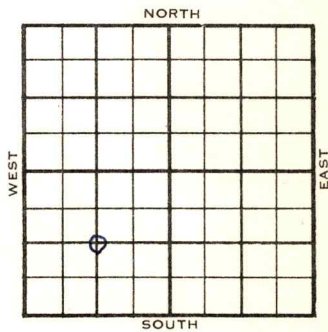
CONTRACTOR Rocket Drlg
Hugoton

_____ Ft. from N. Line

_____ Ft. from S. Line

_____ Ft. from E. Line

_____ Ft. from W. Line




C SW/4

1955	ELEVATION	REPORT
------	-----------	--------

10/2	Loc	
------	-----	--


County Haskell Elev. _____
 Sec. 15 Twp. 27 Rge. 32W
 Company Southwestern Exploration
 Farm Name Lemon No. 1

TOPS	DEPTH	LOG	DATUM
Anh.			
Tp.			
H.			
Tr.			
Dg.			
BL.			
L.			
K.C.			
B.K.C.			
Ce.			
C.			
M.			
M.			
K.			
Mz.			
Mq.			
V.			
S.			
S.			
A.			
R.			
Pe.			
G.			
T.D.			

Loc. in Sec. C SW/4
 Geol. _____
 Contr. Rocket Drlg.
 Pool _____
Higoten


Date Comm. _____

Location _____

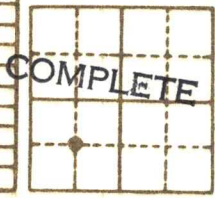


35

Co.
Lse.
No.
Sec.
T.
R.

County Haskell Elev. 2864
 Sec. 15 Twp. 27 Rge. 32W
 Company Southwestern Exploration
 Formation Lemon No. 1

TOPS	DEPTH	LOG	DATUM	Loc. in Sec.
Ab <u>Herr</u>	<u>2633</u>			<u>C SW/4</u>
Tp <u>UKI</u>	<u>2647</u>			
H <u>WEd</u>	<u>2720</u>			
Tr				
Dp				
BL				
L				
EC				Geol. _____
DEC				Conts _____
Co				<u>Rocket Drlg</u>
C				
M				Pool _____
M				
K				<u>Higton</u>
Mr				
Mo				
V				
S				
R				
A				
R				
PC				
C				
TD	<u>2772</u>			



Date Comm. FEB 15 1956

Location NOV 9 '55 ✓ NOV 16 '55 ✓ NOV 23 '55
NOV 30 '55 11-20-55 85/8 473/400
5 1/2 @ 2771 DEC 7 '55 ✓ DEC 14 '55 ✓
DEC 21 '55 ✓ DEC 28 '55 ✓ JAN 5 '56 ✓ JAN 11 '56 ✓
JAN 18 '56 Block 50. CO 12/2719
= 23 JAN 25 '56 (2) 9a 500 MCFET
35 Gwph PB? 56/2654-68
80/2672-92 S.1 12ma SIT
375 9a 1,200 MCF Frec

(over)

FEB 1 '56 48 hr 20" op Flw 3,800
MCF 24 BD 1,700 MCF 12
CO 2730 5 hr BD 2,500 M
FEB 8 '56 ✓ FEB 15 '56 72-20 5,100
MCFG.

R.G.

FEB 27 1956