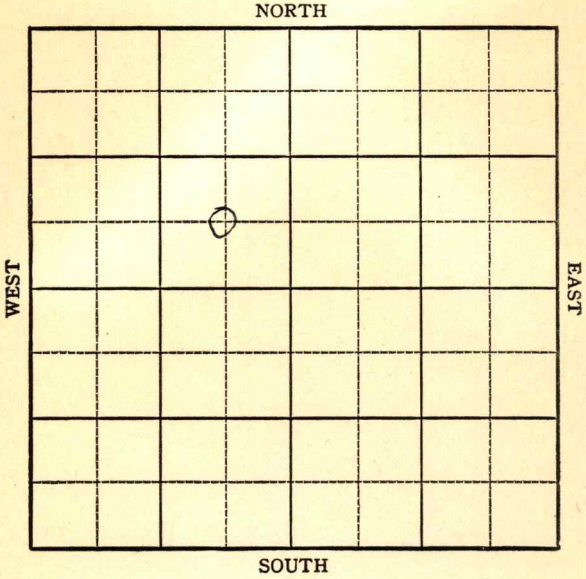


Section 21 Township 27 Range 32W

Well No. 1 Barbee "B"

Company Warren Pet.



KANSAS

Haskell

Sec. 21 Twp. 27 R. 32W

Well No. #1 Barbee "B" Farm
Warren Pet. Company

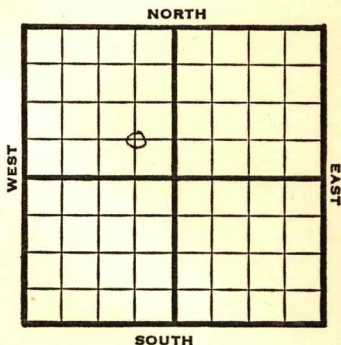
Hugoton Pool

_____ Ft. from N. Line

660' Ft. from S. Line

660' Ft. from E. Line

_____ Ft. from W. Line



C SE NW

1948 **Elev. 2884'** REPORT

7/28 Location

8/4 "

8/11 10" @ 650'
WOC

8/18 TD 2660'

7" @ 2654'

8/25 TD 2749'
3000 acid

9/1 35,000 acid total

9/8 TD 2749'
7" @ 2654'
108' of 5" Perf liner @ 2749'
Acid 36,500
Gas 7,064,000
R Pr. 404#

COMPLETED

Haskell County Kansas State

Map No. _____ Sec. 21 Twp. 27 R. 32W


Well No. 1 Barbee "B"

Warren Pet. Company

FIRST REPORT Contractor

C SE NW

SECTION PLAT



_____ Ft. from N. Line


660 Ft. from S. Line

660 Ft. from E. Line

_____ Ft. from W. Line

Hugoton Pool

Remarks:



Date JUL 28 1948

Scout S. J. LEWIS

Haskell County Kansas State

Map No. _____ Sec. 21 Twp. 27 R. 32W

Well No. 1 Barbee "B"

Warren Pet. Company

COMPLETE Contractor

C SE NW

E12884

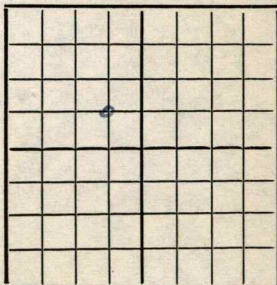
SECTION PLAT

_____ Ft. from N. Line

660 Ft. from S. Line

660 Ft. from E. Line

_____ Ft. from W. Line



Hugoton Pool

Remarks:

YD 2749

7.02657

108' of 5" Perf line @ 2749

36500' acc

7,064,000 gal

404# R/P

Date
SEP 8 1948

Scout S. J. LEWIS