

**O.W.D.D**

Sedgwick

**KANSAS**

Section 32 Township 27 Range 4W

Well No. #1 Brown

Company ~~Dunn & Strait~~ Cities Service

NORTH

WEST

EAST

0							

SOUTH

32 **O. W. D. D** 27

Sec. \_\_\_\_\_ Twp. \_\_\_\_\_ R. 4W

Well No. #1 Brown Farm \_\_\_\_\_

Cities Service  
Dunn & Strait Company \_\_\_\_\_

Morrison Drlg. Contractor \_\_\_\_\_

Bartholomew Pool

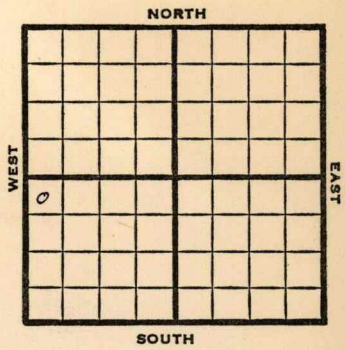
330' Ft. from N. Line

\_\_\_\_\_ Ft. from S. Line

\_\_\_\_\_ Ft. from E. Line

330' Ft. from W. Line

NW NW SW



1950 **Elev 1397** REPORT

4/26 Rig up

5/17 TD 3807  
8" @ 200  
**Lans 2906**  
**Miss 3751**  
no shows  
D&A

**ABANDONED**

**O. W. D. D**

1951 9/5 **Miss 3761'** OTD 3807' Was D & A

RUR to DD for SWD

10/17 SWD well TD 4846

**Miss 3761**  
OTD 3807 DD FOR SWD  
**Kh. 4097** **Simp. 4245**  
**Misner 4188** **Arb. 4331**  
**Viola**

TD 4846 5" @ 4365 2000 A  
Comp. for SWD well

**COMPLETED**

42626

Map No. \_\_\_\_\_ Sec. 32 Twp. 27 R. 4W

Well No. 1 Brown

Dunn & Strait Company

Morrison Drlg. Contractor

NW NW SW


SECTION PLAT

330 Ft. from N. Line

\_\_\_\_\_ Ft. from S. Line

\_\_\_\_\_ Ft. from E. Line

330 Ft. from W. Line



Sedgwick County

Cities Service DHM

Location \_\_\_\_\_

Rig up X

Drilling and Remarks:

RECORD

Cased \_\_\_\_\_ in., \_\_\_\_\_ ft.

Sand \_\_\_\_\_

Gas \_\_\_\_\_

Oil \_\_\_\_\_

Total Depth \_\_\_\_\_

PRODUCTION

1st 24 hrs. Nat. \_\_\_\_\_

1st 24 hrs. after shot \_\_\_\_\_

Gas \_\_\_\_\_ Cu. Ft.

Dry Hole \_\_\_\_\_

Abandoned \_\_\_\_\_

Date

APR 26 1950

19

J. E. TYRA

Scout

Map No. \_\_\_\_\_ Sec. 32 Twp. 27 R. 4W

Well No. 1 Brown

Dunn & Strait Company

Contractor

NW NW SW


E1. 1397  
SECTION PLAT

330 Ft. from N. Line

\_\_\_\_\_ Ft. from S. Line

\_\_\_\_\_ Ft. from E. Line

330 Ft. from W. Line



Sedgwick

Location \_\_\_\_\_

Rig up \_\_\_\_\_

Drilling and Remarks:

*8" @ 200  
Land 2906  
Miss 3751  
no shows*

*D & A*

RECORD

Cased \_\_\_\_\_ in., \_\_\_\_\_ ft.

Sand \_\_\_\_\_

Gas \_\_\_\_\_

Oil \_\_\_\_\_

Total Depth 3807

PRODUCTION

1st 24 hrs. Nat. \_\_\_\_\_

1st 24 hrs. after shot \_\_\_\_\_

Gas \_\_\_\_\_ Cu. Ft.

Dry Hole \_\_\_\_\_

Abandoned \_\_\_\_\_

Date

MAY 17 1950

19

J. E. TYRA

Scout

County **Sedgwick** State **Kansas**

Sec. **32** (Blk.) **27** (Sur.) **4W** Map No.

Operator **Cities Service (was Dunn & Strait)**

Well No. **1** Farm **Brown**

Elev. **1397** Location **NW NW SW**


**330** Ft. From **N** Line **SW**

**330** Ft. From **W** Line Quarter

1st. Report **SEP 5 1951**

Completion

Remarks **OWDD**

**O. W. D. D**

Spudding Date


Drlg. Data **Bartholomew Pool**

**Miss. 3761 OTD 3807 was D & A**

**R U R to DD for SWD**

*5.7.54*

County Sedgwick State Kansas  
 Sec. 32 (Blk. 27) (Sur. 4W) (Twp.) Map No.  
 Operator Cities Service (was Dunn & Strait)  
 Well No. 1 Farm Brown  
 Elev. 1397 Location NW NW SW



330 Ft. From N Line SW  
330 Ft. From W Line Quarter  
 Ist. Report  
 Completion OCT 17 1951  
 Remarks OWDD

Spudding Date

Drlg. Data SWD well TD 4846  
Miss. 3761 OTD 3807 DD for SWD  
Kh. 4097 Misener 4188 Viola 4211  
Simp. 4245 Arb. 4331 TD 4846  
5" @ 4365 2000 A Comp. for SWD well

J. E. TYRA