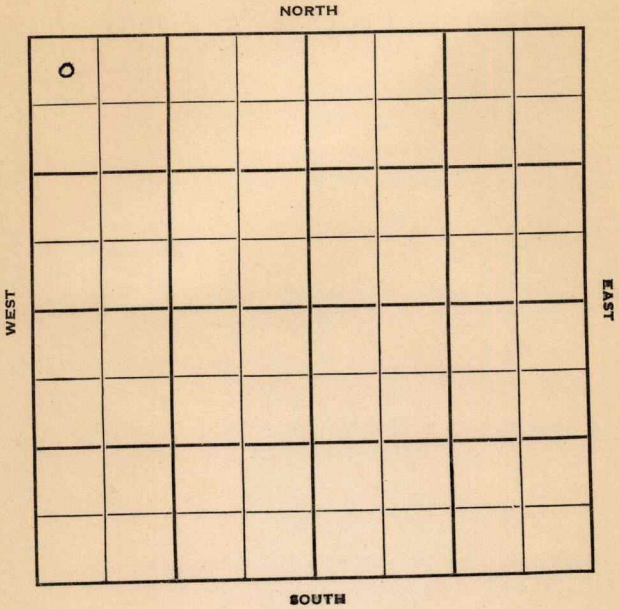


FORM 51 25M 3-49 PETROL

Section 32 Township 27 Range 4-W

Well No. #1 Geretchev

Company C S O



Sec. 32 Twp. 27 R. 4-W ✓

Well No. #1 Geretchev Farm

C S O Company

Rine Contractor

Barthlemew

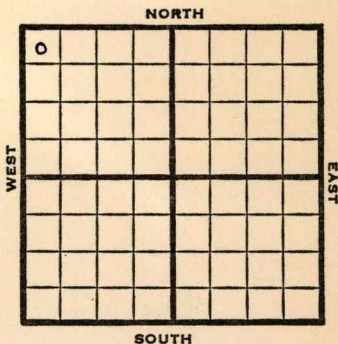
330 Ft. from N. Line

_____ Ft. from S. Line

_____ Ft. from E. Line

330 Ft. from W. Line

NW NW NW



1950

Elev 1404

REPORT

5/24

Location

7/26

8" @ 208

Br lime 2839

Lans 2872

Miss 3709

Dol 3751-57

TD 3657

DD 3759

1000 acid

S & F 102 bo 6 hr

F/52 bo 7 hr

Comp 142 bopd

Completed

COMPLETED

Map No. _____ Sec. 32 Twp. 27 R. 4W

Well No. 1 Geretchev

C S O _____ Company

Rine _____ Contractor

NW NW NW

SECTION PLAT

330 Ft. from N. Line

_____ Ft. from S. Line

_____ Ft. from E. Line

330 Ft. from W. Line

0			
FIRST REPORT			

Sedgwick

Location X

Rig up _____

Drilling and Remarks:

RECORD

Cased _____ in., _____ ft.

Sand _____

Gas _____

Oil _____

Total Depth _____

PRODUCTION

1st 24 hrs. Nat. _____

1st 24 hrs. after shot _____

Gas _____ Cu. Ft.

Dry Hole _____

Abandoned _____

Date

MAY 24 1950

19

J. E. TYRA

Scout

Kansas

Map No. _____ Sec. 32 Twp. 27 R. 4W

Well No. 1 Geretchev

_____ Cities Service _____ Company

_____ Contractor

NW NW NW

E1. 1404
SECTION PLAT

330 Ft. from N. Line

_____ Ft. from S. Line

_____ Ft. from E. Line

330 Ft. from W. Line

0			

COMPLETE

Sedgwick County

Location _____

Rig up _____

Drilling and Remarks:

8" @ 208
Br. lime 2839
Lans. 2872
Miss. 3709
Dol. 3751-57
TD 3657
DD 3759

RECORD

Cased _____ in., _____ ft.
Sand _____
Gas _____
Oil _____
Total Depth 3759

PRODUCTION

1st 24 hrs. Nat. _____
1st 24 hrs. after shot _____
Gas _____ Cu. Ft.
Dry Hole _____
Abandoned _____

Date

JUL 26 1950 19

J. E. TYRA Scout

1000 acid

S & F 102 bo 6 hr.

Fy 52 bo 7 hr.


Comp. 142 bopd

JUL 31 1950

Scout Cards
Land Small Map
Land Wall Map
Tracings
France Map
Pierce Map
Misc.

mt

RECORD



SECTION PLAT