FORM 51 25M 3-49 PETROL Haskell

KANSAS

Section 2 Township 27 Range 33W

Well No. ~~#2~~ #1 Klein

Company Nat'l Assoc.

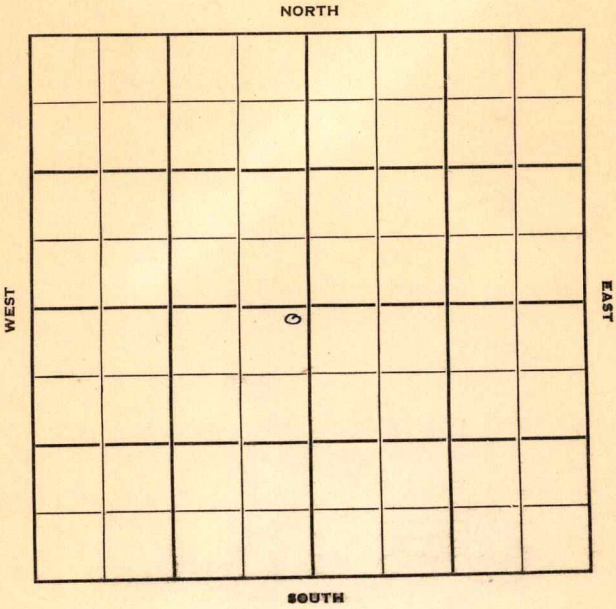

FORM 252-B
10M 11-50 PETROL

Haskell

KANSAS

Sec. 2 Twp. 27 R. 33W

Well No. ~~#2~~ #1 Klein Farm

Nat'l. Assoc. Company

Contractor

Hugoton

~~150~~ Ft. from N. Line

150 Ft. from S. Line

150 Ft. from E. Line

Ft. from W. Line

SE SE NW

~~NE NE SW~~

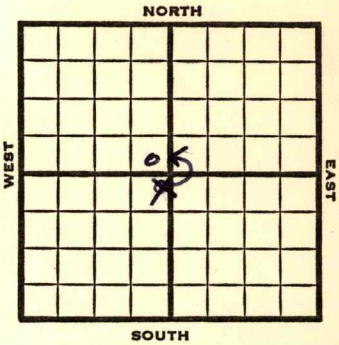

1951	Elev. 2923' REPORT
10/10	Spud 10-5-51 8"@ 612' Drlg. 2450'
1952 2/6	TD 2694 5" @2693
2/13	NR
2/20	"
3/5	"
3/12	"
3/19	"
3/24	RUST
4/1	"
4/9	DD 2712 TD 1000 A 288/ 2632-70 Set pkr. 2680 1000 A S/A wtr.
4/22	NR
4/30	Spud 10-5-51 Gas well TD 2712' 8" @ 612' 5" @ 2693' TD 2694' Her. 2632' Kri 2652' Win. 2694' DD 2712' 1000 A 288/2632-70 SP 2680 1000 A S/acid water 21,000 A Comp. 4,650,000 gas.

COMPLETED

FORM 275 FOR SALE BY KANSAS BLUE PRINT CO.

FORM 275 FOR SALE BY KANSAS BLUE PRINT CO.

County Haskell State Kansas

Sec. 2 (Blk. Twp.) 27 (Sur. Rge.) 33W Map No.

Operator Nat'l Assoc.

Well No. 2 Farm Klein

Elev. Location NE NE SW

FIRST REPORT

150 Ft. From N Line SW

150 Ft. From E Line Quarter

1st. Report OCT 10 1951

Completion

Remarks

Spudding Date 10-5-51

Drlg. Data Hugoton

8" @ 612 Drlg. 2450

J. E. TYRA

Form 26 200 Bks. 11-49 Petrol

Kansas

Map No. _____ Sec. 2 Twp. 27 R. 33W

Well No. 1 Klein

National Assoc. Company

CORRECTION Contractor

SE SE NW

SECTION PLAT



_____ Ft. from N. Line

150 Ft. from S. Line

150 Ft. from E. Line

_____ Ft. from W. Line

Haskell County

Location _____

Rig up _____

Drilling and Remarks:

Reported
#2 Klein
NE NE SW

RECORD

Cased _____ in., _____ ft.

Sand _____

Gas _____

Oil _____

Total Depth _____

PRODUCTION

1st 24 hrs. Nat. _____

1st 24 hrs. after shot _____

Gas _____ Cu. Ft.

Dry Hole _____

Abandoned _____

Date

MAY 7 1952 19____

J. G. McGEHEE Scout

Form 26 200 Bks. 11-49 Petrol

Kansas

Map No. _____ Sec. 2 Twp. 27 R. 33W

Well No. 1 Klein

National Assoc. Pet. Company

CORRECTION Contractor

SE SE NW

Duplicate

SECTION PLAT

_____ Ft. from N. Line

150 Ft. from S. Line

150 Ft. from E. Line

_____ Ft. from W. Line

Haskell County

Location _____

Rig up _____

Drilling and Remarks:

Reported
#2 Klein
NE NE SW

RECORD

Cased _____ in., _____ ft.

Sand _____

Gas _____

Oil _____

Total Depth _____

PRODUCTION

1st 24 hrs. Nat. _____

1st 24 hrs. after shot _____

Gas _____ Cu. Ft.

Dry Hole _____

Abandoned _____

Date

4-30-52 19

J. G. McGEHEE Scout

FORM 275 FOR SALE BY KANSAS BLUE PRINT CO.

County Haskell State Kansas

Sec. 2 (Blk. Twp.) 27 (Sur. Rge.) 33W Map No.

Operator National Assoc. Pet.

Well No. 1 Farm Klein

Elev. 2923 Location SE SE NW

150 Ft. From S Line NW

150 Ft. From E Line Quarter

1st. Report 10-10-51

Completion 4-30-52

Remarks HugotonPool

Spudding Date 10-5-51

Drlg. Data Gas well TD 2712

8" @ 612 5" @ 2693 TD 2694

Her. 2632 Kri. 2652 Win. 2694

DD 2712 1000 A 288/ 2632-70

SP 2680 1000 A S/ acid water

21000 A Comp. 4.650,000 gas

J. G. McGEHEE

Hey Joe!
We show a #2 in the NE NE SW
and have never had a first report
on this one.

Check and advise
Luville

MAY 12 1952

Scout Cards mm
Land Small Map
Land Wall Map
Tracings
France Map
Pierce Map
Misc.

Drlg. Data