

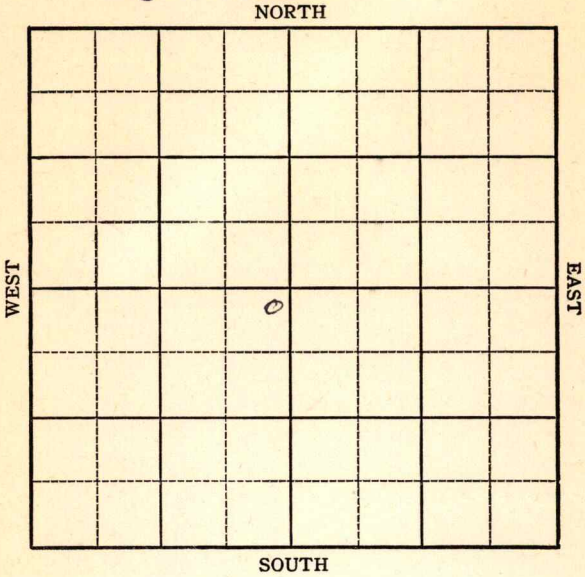
KANSAS

Hasbell.

Section 15 Township 27 Range 33-W

Well No. #1 Atkins "D"

Company Cities Service
Hugoton Pool



Sec. 15 Twp. 27 R. 33W

Well No. #1 Atikins "D" Farm _____

Cities Service

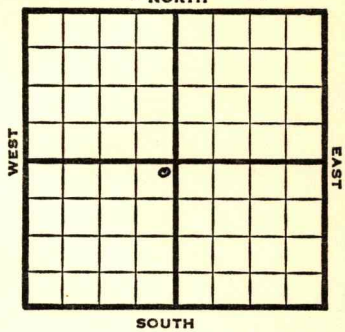
Hugoton Pool (Corbett & Barber, Contr.) Company _____

100' Ft. from N. Line

_____ Ft. from S. Line

100' Ft. from E. Line

_____ Ft. from W. Line



NE SW

1949

REPORT

11/16 Location
 11/23 8" @ 760'
 Drlg. 2220'
 11/29 TD 2800'
 5" @ 2799'
 12/7 280 Shots 2638-2782
 4000 acid

12/14 "
12/28 "

1/4

1950

1/4 8"@ 760'
 5"@ 2799'
 Herr 2601'
 Krider 2632'
 Winfield 2700'
 Towanda 2750'
 4000 acid
 22,500 acid
 5,780 MCF
 421#
 TD 2800'

COMPLETED

Map No. _____ Sec. 15 Twp. 27 R. 33W

Well No. 1 Atkins "D"

Cities Service _____ Company

Corbett & Barber _____ Contractor

NE SW

**FIRST REPORT
SECTION PLAT**

100 Ft. from N. Line

_____ Ft. from S. Line

100 Ft. from E. Line

_____ Ft. from W. Line

Haskell County

Location X

Rig up _____

Drilling and Remarks:

RECORD

Cased _____ in., _____ ft.

Sand _____

Gas _____

Oil _____

Total Depth _____

PRODUCTION

1st 24 hrs. Nat. _____

1st 24 hrs. after shot _____

Gas _____ Cu. Ft.

Dry Hole _____

Abandoned _____

Date

NOV 16 1949 19

S. J. LEWIS Scout

Map No. _____ Sec. 15 Twp. 27 R. 33W


Well No. 1 Atikins "D"

Cities Service Company

Contractor

NE SW

SECTION PLAT



100 Ft. from N. Line

Ft. from S. Line

100 Ft. from E. Line

Ft. from W. Line

Haskell County

RECORD

Location _____

Rig up _____

Drilling and Remarks:

8" @ 760
 5" @ 2799
 Herr. 2601
 Krider 2632
 Winfield 2700
 Towanda 2750
 4000 acid
 22,500 acid
 5,780 Mcf

Cased _____ in., _____ ft.

Sand _____

Gas _____

Oil _____

Total Depth _____

PRODUCTION

1st 24 hrs. Nat. _____

1st 24 hrs. after shot _____

Gas _____ Cu. Ft.

Dry Hole _____

Abandoned _____

Date

JAN 4

421#
 T.D. ~ 800'
 1950

19

J E Lysa

Scout