

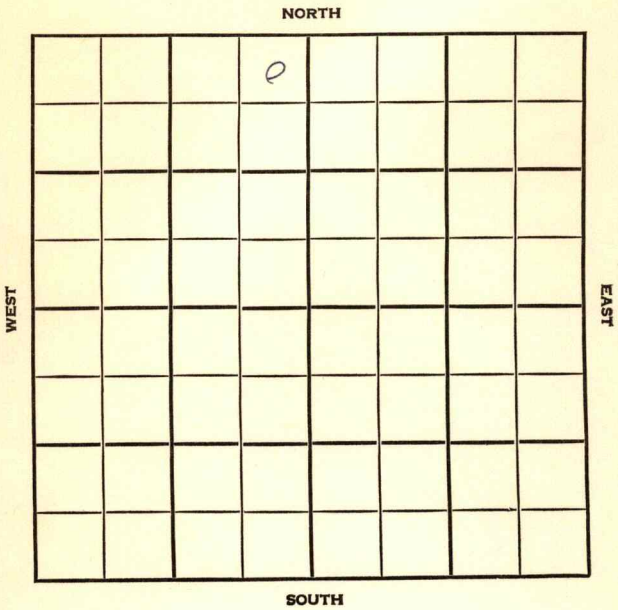
DX 78-1 Haskell

KANSAS

Section 16 Township 27 Range 34W

Well No. 19 Jones "O"

Company Helmerich & Payne



Haskell KANSAS

SEC.	TWP.	R.
16	27	34W

WELL NO. 19 Jones "0" FARM

COMPANY Helmerich & Payne

CONTRACTOR Co. Tools

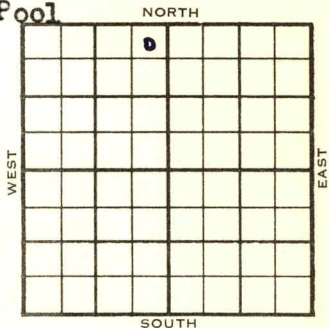
Pleasant Prairie Pool

330 Ft. from N. Line

Ft. from S. Line

330 Ft. from E. Line

Ft. from W. Line



NE NE NW

1955	ELEVATION REPORT
<p>4/27 7/20</p>	<p style="text-align: right;">Miss Test</p> <p>MIR</p> <p>Comm 4-27-55</p> <p>13 3/8" 739 w/600 DST 3555-85 op 1 hr. rec 750' SO sulph wtr FP 10-300 BHP</p> <p>725/20" DST 4996-5015 op 1 hr rec 15' M BHP 10# 15" DS 5055-5130 op 2 hrs. rec 110' SOCM BHP 160#/15" DST 5070 -5111 op 1 hr. Rec 35' SOCM BHP 170#/ 60" DST 5015-62 op 90" rec 270' O&amp;GCM BHP 305#/30" 7" 5219 w/425 224/5078 t tstd 1/2 boph nat, Swb. 1/2 boph nat lost pkr in hole Pmp 7 boph PH 195 bopd, no wtr. gr 36°</p> <p>Tops: L 3886, Marm 4483, Marr 4934, M. 5094, TD. 5223.</p> <p style="text-align: right; color: red; font-weight: bold;">COMPLETED</p>
<p>8/3</p>	<p>ADDITIONAL COMPLETION INFORMATION</p> <p>Top 3415' Lans 3898' Marm 4493' Morrow 4919' Miss 5012'</p> <p style="text-align: center; color: red; font-weight: bold;">COMPLETED</p>



# SCOUT TICKET

DX-201

Kansas

SEC.

16

TWP.

27

R.

34W

WELL NO.

19 Jones "0"

FARM

COMPANY

Helmerich & Payne

CONTRACTOR

## CORRECTION

NE NE NW

330 FT. FROM N. LINE

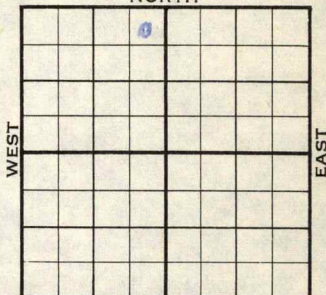
FT. FROM S. LINE

330 FT. FORM E. LINE

FT. FROM W. LINE

*38*

NORTH



SOUTH


Haskell County

<input type="checkbox"/> LOCATION <input type="checkbox"/> RIG UP DRILLING AND REMARKS: Additional Inform	RECORD	CASED _____ IN., _____ FT.
		SAND _____
Top. 3415 Lans. 3898 Marm. 4493 Morrow 4919 Miss. 5012	PRODUCTION	GAS _____
		OIL _____
		TOTAL DEPTH _____
		1ST 24 HRS. NAT. _____
		1ST 24 HRS. AFTER SHOT _____
		GAS _____ CU. FT.
DRY HOLE _____		
ABANDONED _____		
DATE	SCOUT	
AUG 3 1955	<i>L. J. Harris</i>	

County Haskell Elev. \_\_\_\_\_  
 Sec. 16 Twp. 27S Rge. 34W  
 Company Helmerich & Payne  
 Farm Name Jones #0 No. 19

TOPS	DEPTH	LOG	DATUM
Anh.			
TP.			
H.			
Tr.			
Dg.			
Bl.			
L.	<u>3886</u>		
K.C.			
B.K.C.			
<u>ca. Marm</u>	<u>4483</u>		
<u>&amp; Matr</u>	<u>4934</u>		
M.	<u>5094</u>		
M.			
K.			
Mz.			
Mq.			
V.			
S.			
S.			
A.			
R.			
PE.			
G.			
T.D.	<u>5223</u>		

Loc. in Sec. \_\_\_\_\_  
NE NE NW  
 Geol. \_\_\_\_\_  
 Contr. \_\_\_\_\_  
 Pool Pleasant  
Prairie



Date Comm. 4/27/55 13 3/8 " 739 w/600  
 DST 3555-85 op 1 hr rec 750' SO sulph wtr  
 FP 10-300 BHP 725/20"  
 DST 4996-5015 op 1 hr rec 15' M BHP 10#/15"  
 DST 5055-5130 op 2 hrs rec. 110' SOCM BHP  
160#/15"  
 DST 5070-5111 op 1 hr rec. 35' SOCM BHP  
170#/60"  
 DST 5015-62 op 90" rec. 270' O & GCM  
 BHP 305#/30" 7" 5219 w/425

**OVER**

Co.  
Lse.  
No.  
Sec.  
T.  
R.

224/5078-5106 tstd 1/2 boph nat, Swb. 1/2  
boph nat lost pkr in hole

Pmp 7 boph Ph 195 bopd, no wtr. gr 36°

.....	Misc.
.....	Plane Map
.....	France Map
.....	Tracings
.....	Land Wall Map
.....	Land Small Map
.....	Scout Cards

*JK*

JUL 27 1955