

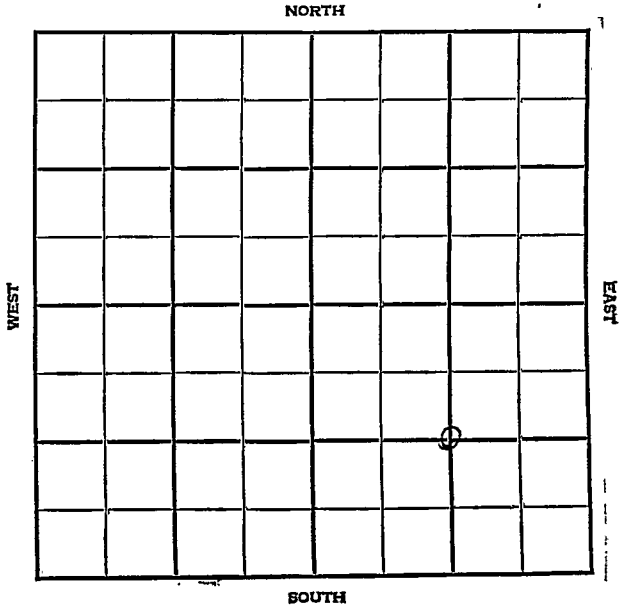
DX 78-1

KANSAS

Section 4 Township 27 Range 40W

Well No. #1 Plummer

Company Wm. Graham



SEC.	TWP.	R.
4	27	LOW

WELL NO. #1 Plummer FARM

COMPANY Wm. Graham

CONTRACTOR Co. Tools.

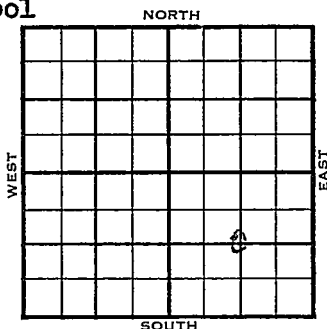
Hugoton Pool

1260 Ft. from N. Line

Ft. from S. Line

1320 Ft. from E. Line

Ft. from W. Line



C SE/4

Western Natural F/O

1954	ELEVATION	REPORT
	3255'	

12/1 8" @ 374'
5" @

12/22 ~~Sp~~ Gas well TD 2331 8" @ 374
Her. 2275 TD 2285 5" @ 2277
DD 2295 3000 A DD 2331 8000 A
153,000 CFG sd-frac 2000 A
Comp. 5,000,000 CFGPD

COMPLETED

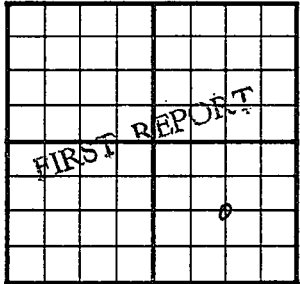
County **Stanton** State **Kansas**

Sec. **4** (Blk. Twp.) **27** (Sur. Rge.) **40W** Map No.

Operator **Wm. Graham**

Well No. **1** Farm **Plummer**

Elev. **3255** Location **C SE/4**



1260 Ft. From **N** Line **SE**

1320 Ft. From **E** Line Quarter

1st. Report **D F C** **1** 1954

Completion

Remarks **Western Natural FO**
Co. tools

Spudding Date

Drlg. Data **Hugoton Pool**

8" @ 374 5" @

FABEN GILSTRAP

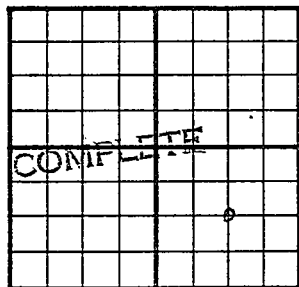
County Stanton State Kansas

Sec. 4 (Blk. 27 (Sur. 40W (Twp. Map No.)

Operator Wm. Graham

Well No. 1 Farm Plummer

Elev. 3255 Location C SE/4



1260Ft. From N Line SE

1320Ft. From E Line Quarter

1st. Report

Completion DEC 22 1954

Remarks Hugoton Pool

Co. tools

Spudding Date

Drlg. Data Gas well TD 2331

8" @ 374 Her. 2275 TD 2285 5" @ 2277

DD 2295 3000 A DD 2331 8000 A

153,000 cfg sdefrac 2000 A

Comp. 5,000,000 cfgpd